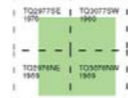


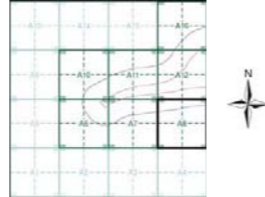
Ordnance Survey Plan
 Published 1860 - 1876
 Source map scale - 1:1,150

The historical maps shown were reproduced from maps predominantly held at the scale adopted for England, Wales and Scotland in the 1840s. In 1854 the 1:2,500 scale was adopted for mapping urban areas and by 1858 it covered the whole of what were considered to be the cultivated parts of Great Britain. The published date given below is often some years later than the surveyed date. Before 1918, all OS maps were based on the Cassini Projection, with independent surveys of a single county or group of counties, giving rise to significant inaccuracies in outlying areas.

Map Name(s) and Date(s)

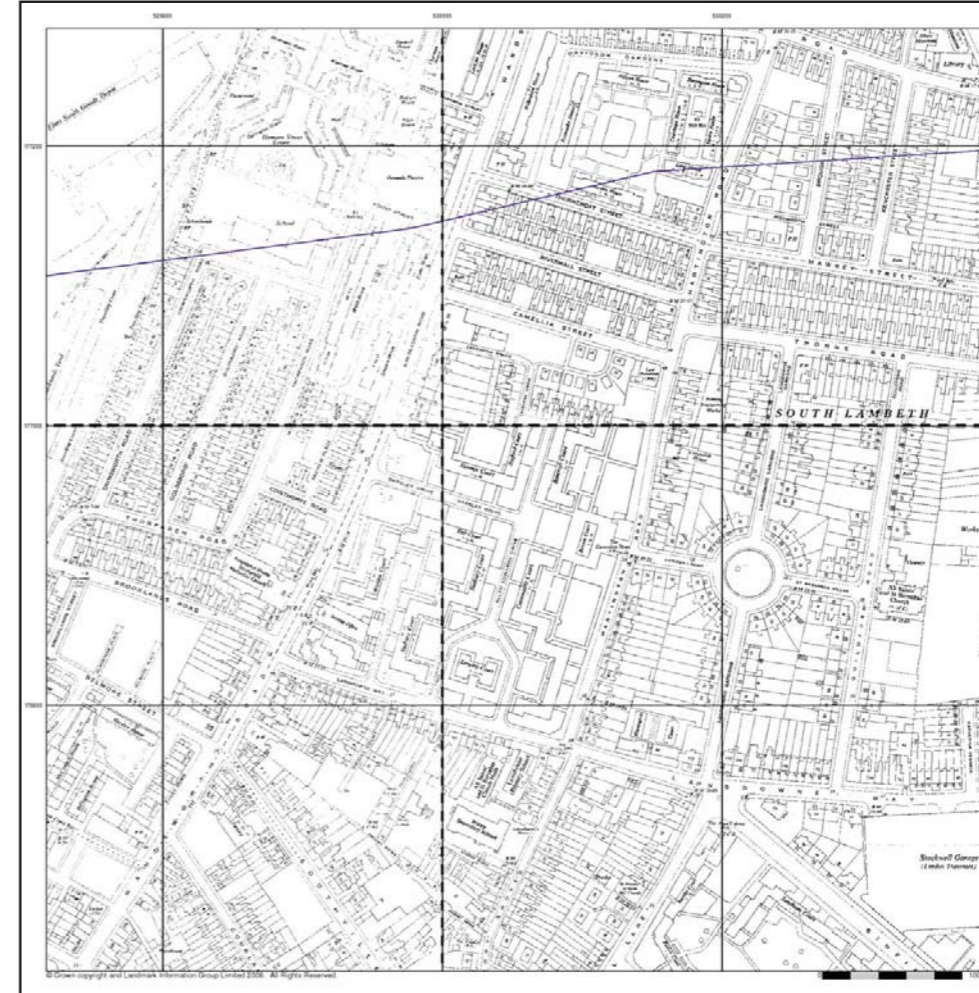


Historical Map - Segment A8



Order Details
 Order Number: 25-82149-1:1
 Customer Ref: 4440-0-1.01000
 National Grid Reference: 529280, 111110
 Slice: A
 Site Area (Ha): 106.9
 Search Buffer (m): 250

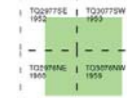
Site Details
 1, 1, Lauxhall Grove, London, SW8 1SD




Ordnance Survey Plan
 Published 1853 - 1860
 Source map scale - 1:1,150

The historical maps shown were reproduced from maps predominantly held at the scale adopted for England, Wales and Scotland in the 1840s. In 1854 the 1:2,500 scale was adopted for mapping urban areas and by 1858 it covered the whole of what were considered to be the cultivated parts of Great Britain. The published date given below is often some years later than the surveyed date. Before 1918, all OS maps were based on the Cassini Projection, with independent surveys of a single county or group of counties, giving rise to significant inaccuracies in outlying areas.

Map Name(s) and Date(s)

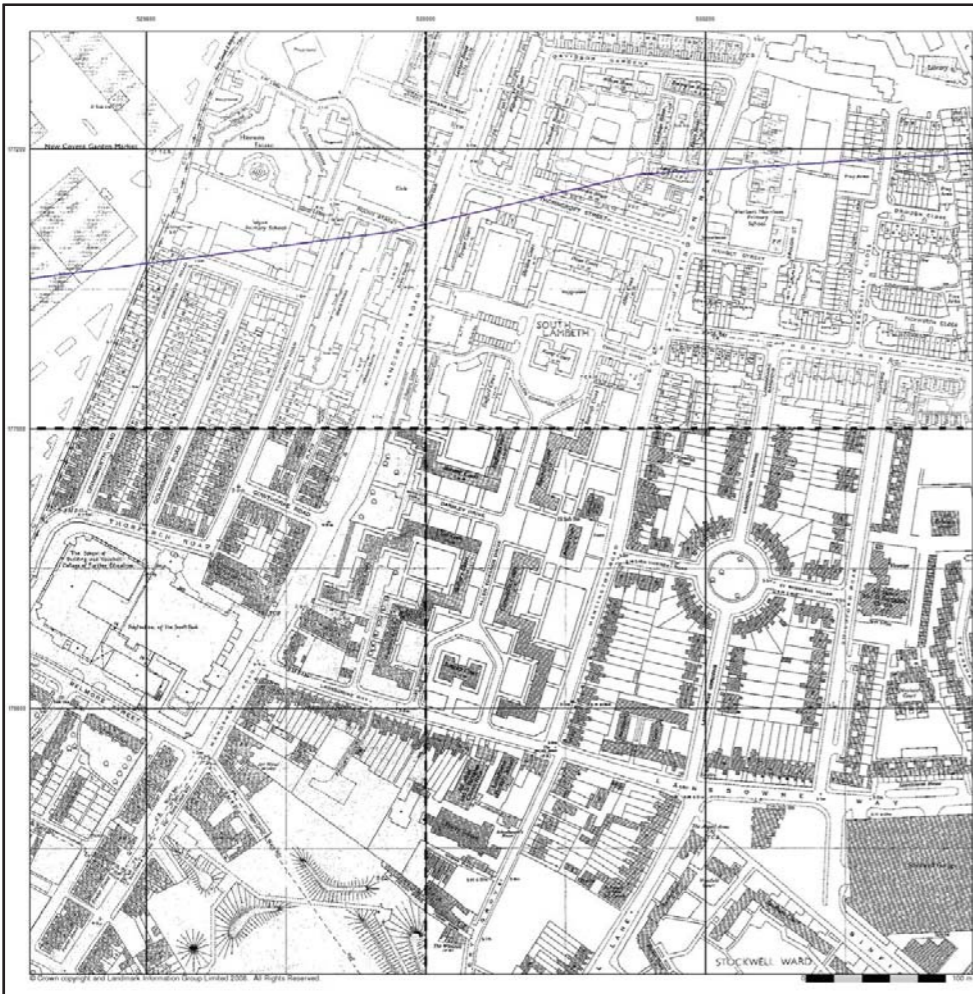


Historical Map - Segment A8



Order Details
 Order Number: 25-82149-1:1
 Customer Ref: 4440-0-1.01000
 National Grid Reference: 529280, 111110
 Slice: A
 Site Area (Ha): 106.9
 Search Buffer (m): 250

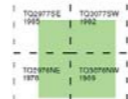
Site Details
 1, 1, Lauxhall Grove, London, SW8 1SD



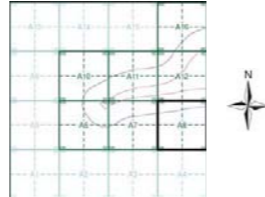
Additional S.M.s
 Published 1863 - 1885
 Source map scale - 1:1,150

The S.M.s cards (Ordnance Survey's Survey of Information on Microfilm) are further, minor editions of mapping which were produced and published in between the main editions as an area was updated. They date from 1961 to 1994, and contain detailed information on buildings, roads and land-use. These maps were produced at both 1:2,500 and 1:1,250 scales.

Map Name(s) and Date(s)

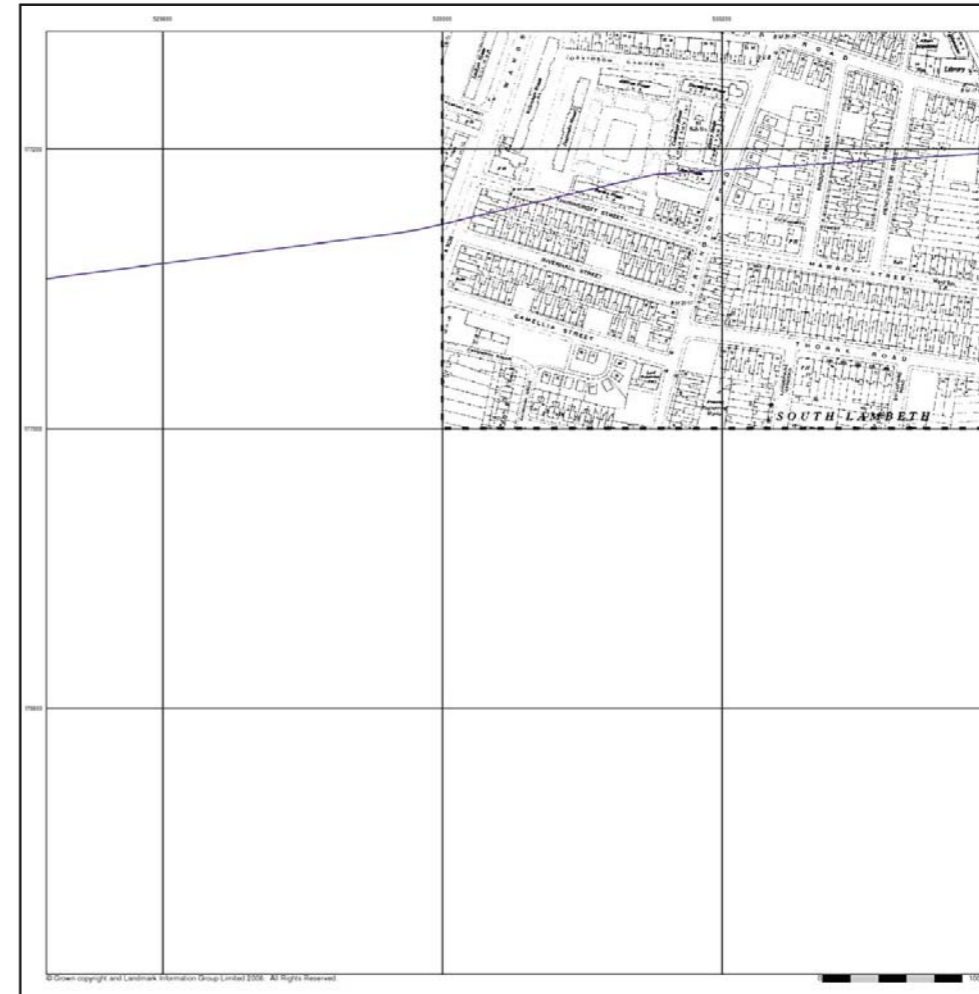


Historical Map - Segment A8



Order Details
 Order Number: 25-82149-1:1
 Customer Ref: 4440-0-1.01000
 National Grid Reference: 529280, 111110
 Slice: A
 Site Area (Ha): 106.9
 Search Buffer (m): 250

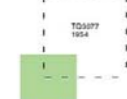
Site Details
 1, 1, Lauxhall Grove, London, SW8 1SD



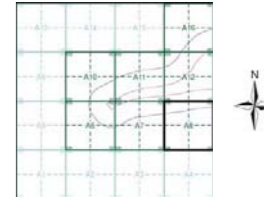
Ordnance Survey Plan
 Published 1854
 Source map scale - 1:1,150

The historical maps shown were reproduced from maps predominantly held at the scale adopted for England, Wales and Scotland in the 1840s. In 1854 the 1:2,500 scale was adopted for mapping urban areas and by 1858 it covered the whole of what were considered to be the cultivated parts of Great Britain. The published date given below is often some years later than the surveyed date. Before 1918, all OS maps were based on the Cassini Projection, with independent surveys of a single county or group of counties, giving rise to significant inaccuracies in outlying areas.

Map Name(s) and Date(s)



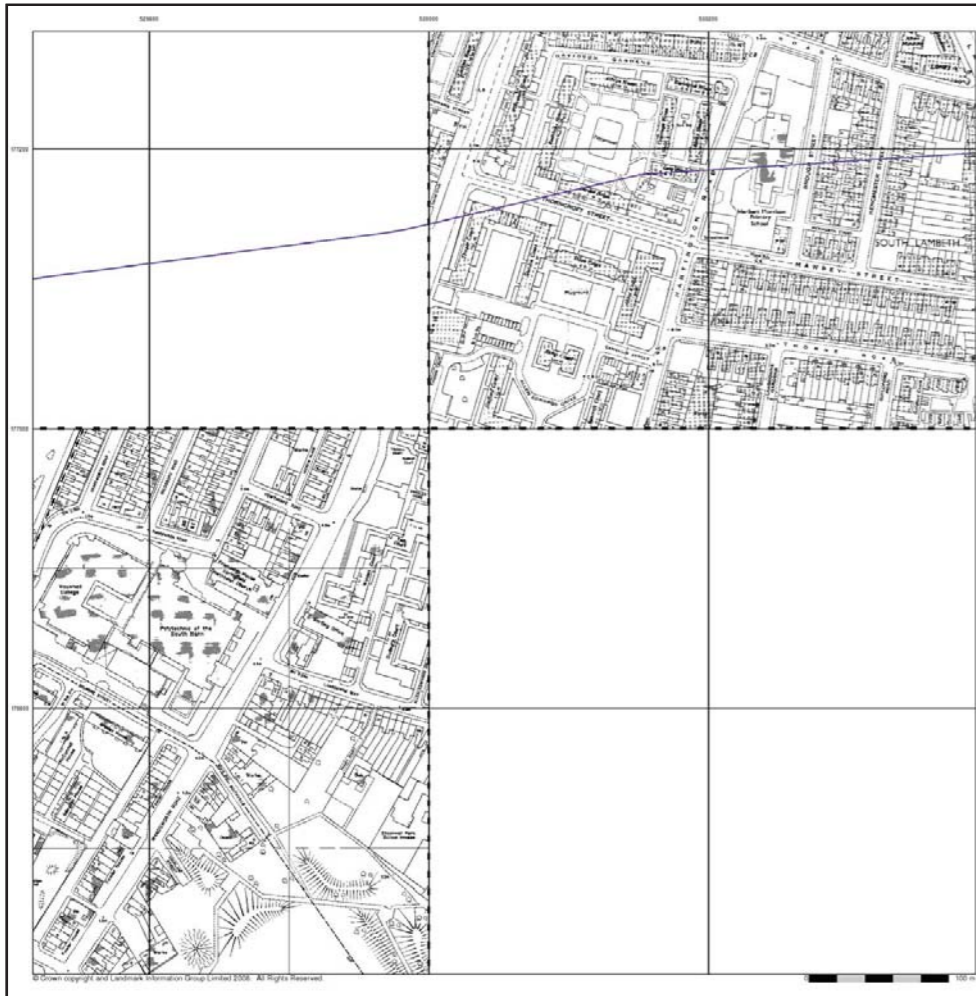
Historical Map - Segment A8



Order Details
 Order Number: 25-82149-1:1
 Customer Ref: 4440-0-1.01000
 National Grid Reference: 529280, 111110
 Slice: A
 Site Area (Ha): 106.9
 Search Buffer (m): 250

Site Details
 1, 1, Lauxhall Grove, London, SW8 1SD

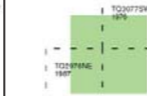





Ordnance Survey Plan
Published 176 - 187
Source map scale - 1:1,500

The historical maps shown were reproduced from maps predominantly held at the scale adopted for England, Wales and Scotland in the 1840s. In 1854 the 1:2,500 scale was adopted for mapping urban areas and by 1858 it covered the whole of what was considered to be the cultivated parts of Great Britain. The published date given below is often some years later than the surveyed date. Before 1918, all OS maps were based on the Cassini Projection, with independent surveys of a single county or group of counties, giving rise to significant inaccuracies in outlying areas.

Map Name(s) and Date(s)

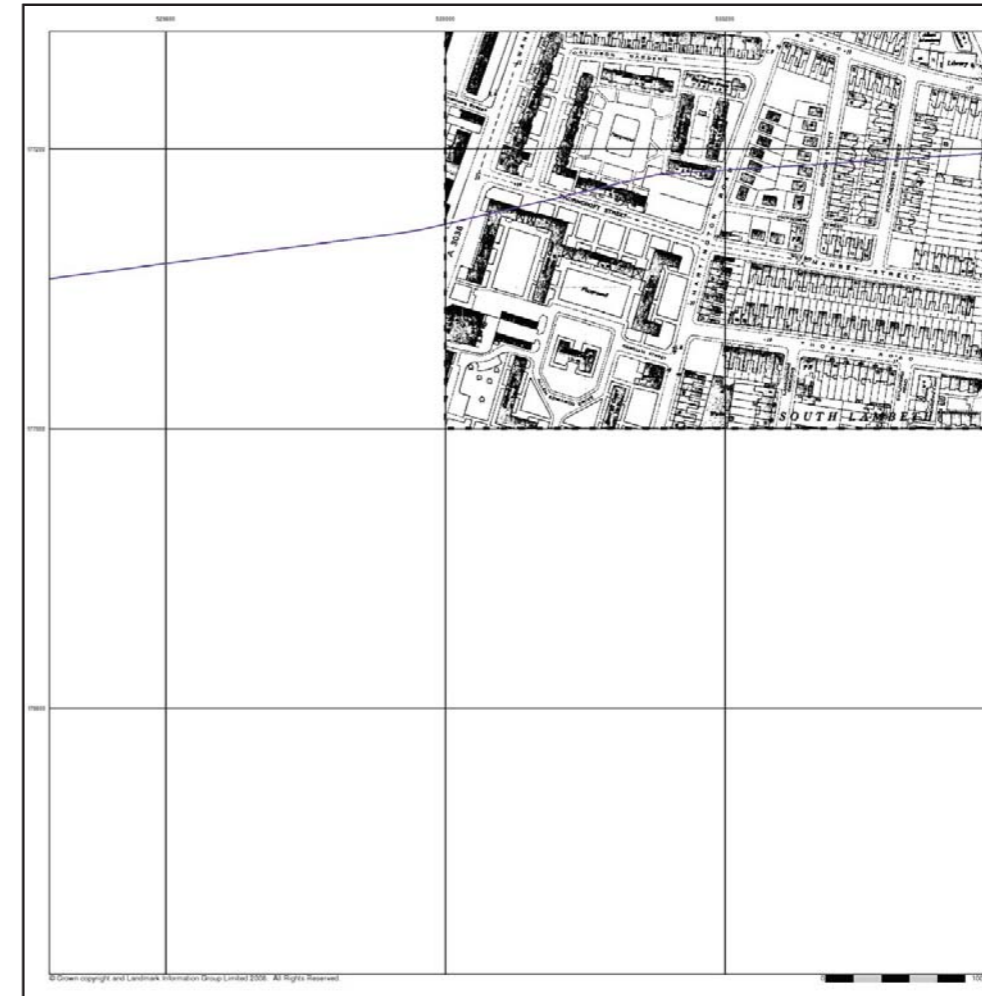


Historical Map - Segment A8



Order Details
Order Number: 25 82149 1:1
Customer Ref: 4440 0 1.01000
National Grid Reference: 529280, 11111 0
Slice: A
Site Area (Ha): 106.9
Search Buffer (m): 250

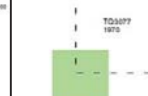
Site Details
1, 1, Lambhall Grove, London, SW8 1S



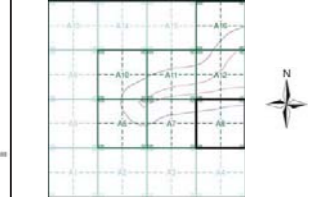
Ordnance Survey Plan
Published 170
Source map scale - 1:1,500

The historical maps shown were reproduced from maps predominantly held at the scale adopted for England, Wales and Scotland in the 1840s. In 1854 the 1:2,500 scale was adopted for mapping urban areas and by 1858 it covered the whole of what was considered to be the cultivated parts of Great Britain. The published date given below is often some years later than the surveyed date. Before 1918, all OS maps were based on the Cassini Projection, with independent surveys of a single county or group of counties, giving rise to significant inaccuracies in outlying areas.

Map Name(s) and Date(s)

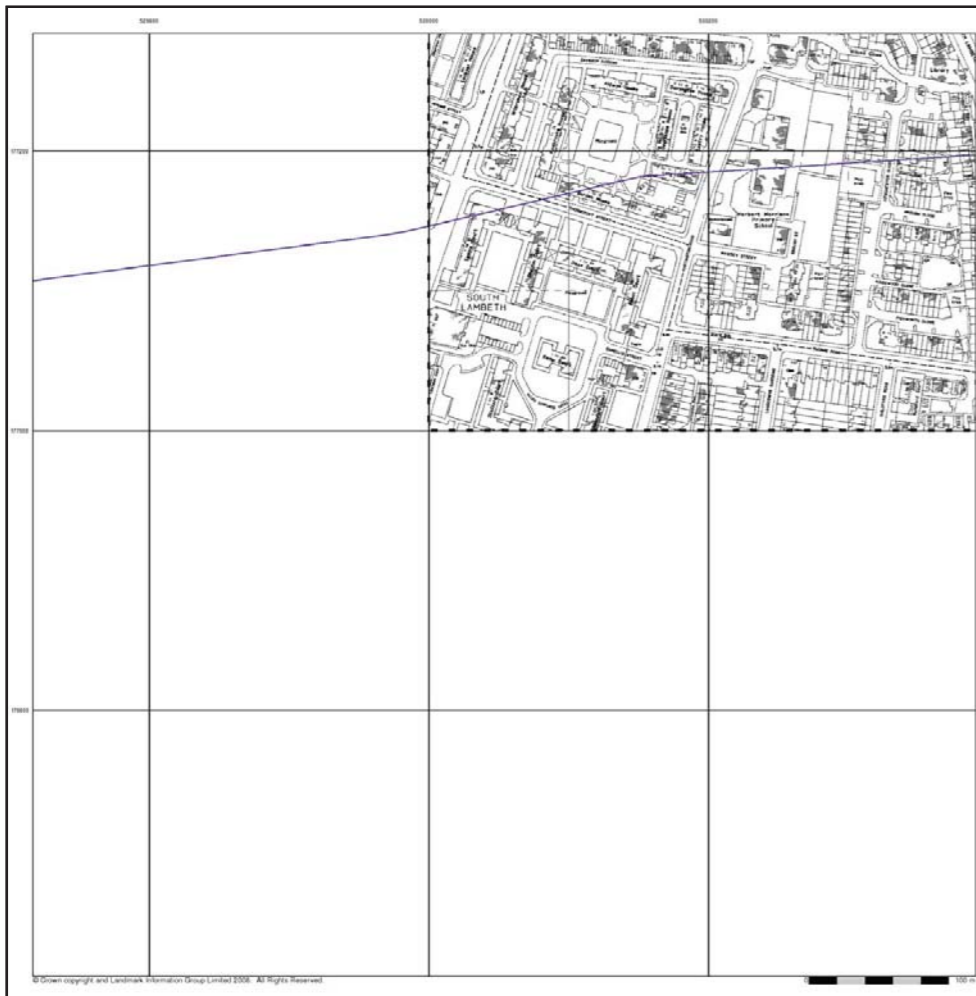


Historical Map - Segment A8



Order Details
Order Number: 25 82149 1:1
Customer Ref: 4440 0 1.01000
National Grid Reference: 529280, 11111 0
Slice: A
Site Area (Ha): 106.9
Search Buffer (m): 250

Site Details
1, 1, Lambhall Grove, London, SW8 1S




Ordnance Survey Plan
Published 186
Source map scale - 1:1,500

The historical maps shown were reproduced from maps predominantly held at the scale adopted for England, Wales and Scotland in the 1840s. In 1854 the 1:2,500 scale was adopted for mapping urban areas and by 1858 it covered the whole of what was considered to be the cultivated parts of Great Britain. The published date given below is often some years later than the surveyed date. Before 1918, all OS maps were based on the Cassini Projection, with independent surveys of a single county or group of counties, giving rise to significant inaccuracies in outlying areas.

Map Name(s) and Date(s)

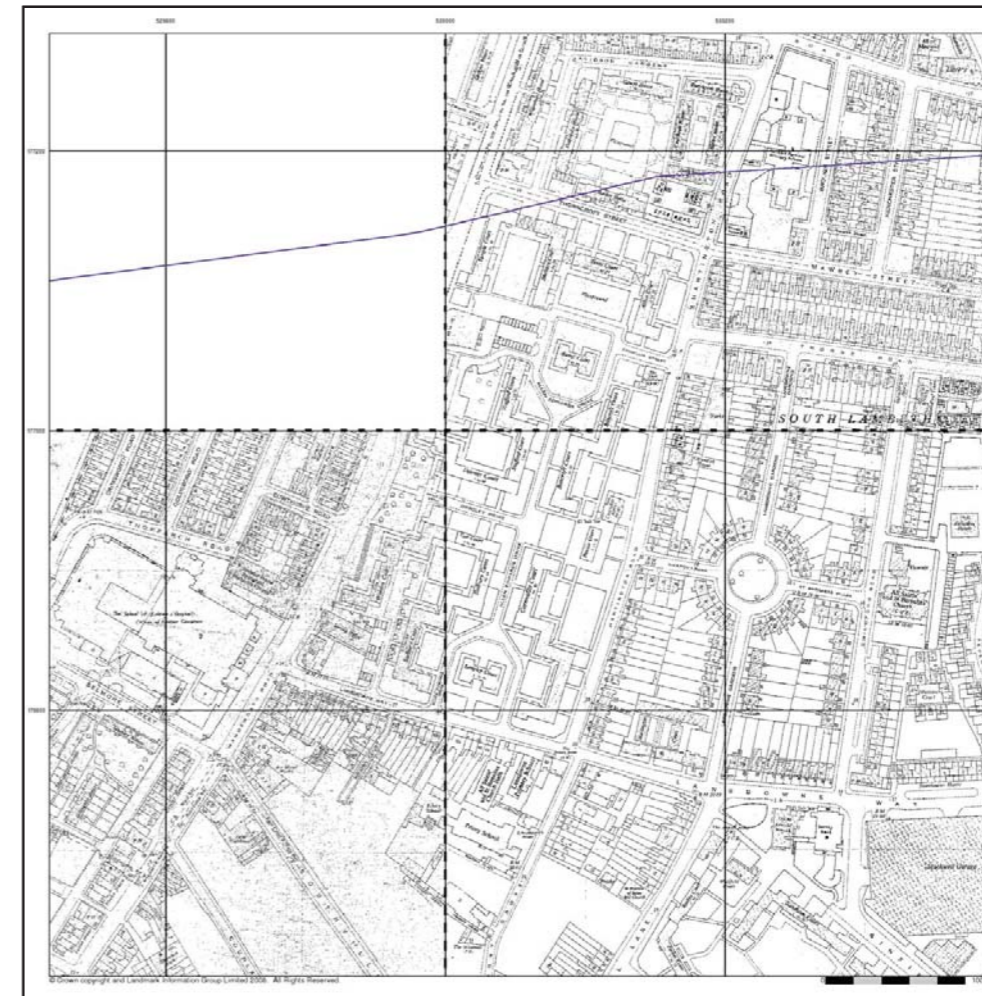


Historical Map - Segment A8



Order Details
Order Number: 25 82149 1:1
Customer Ref: 4440 0 1.01000
National Grid Reference: 529280, 11111 0
Slice: A
Site Area (Ha): 106.9
Search Buffer (m): 250


Site Details
1, 1, Lambhall Grove, London, SW8 1S



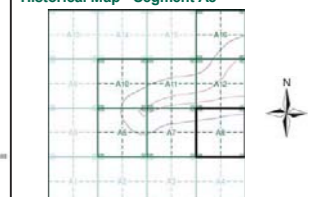
Supply of unpublished Survey Information
Published 173 - 174
Source map scale - 1:1,500

8: Site maps Supply of unpublished Survey Information were produced between 1912 and 1914, mainly for internal use at Ordnance Survey. These were more of a 'work-in-progress' plan as they showed updates of individual areas on a map. These maps were unpublished, and they do not represent a single moment in time. They were produced at both 1:2,500 and 1:1,250 scales.

Map Name(s) and Date(s)



Historical Map - Segment A8



Order Details
Order Number: 25 82149 1:1
Customer Ref: 4440 0 1.01000
National Grid Reference: 529280, 11111 0
Slice: A
Site Area (Ha): 106.9
Search Buffer (m): 250

Site Details
1, 1, Lambhall Grove, London, SW8 1S

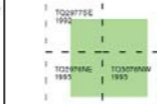




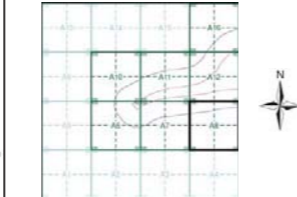
Large-Scale National Grid Data
Published 1987 - 1990
Source map scale - 1:1,250

'Large Scale National Grid Data' superseded S1 cards. Ordnance Survey's 'Survey of Information on Scotland' in 1992, and continued to be produced until 1999. These maps were the forerunners of digital mapping and so provide detailed information on houses and roads, but tend to show less topographic features such as vegetation. These maps were produced at both 1:2,500 and 1:1,250 scales.

Map Name(s) and Date(s)

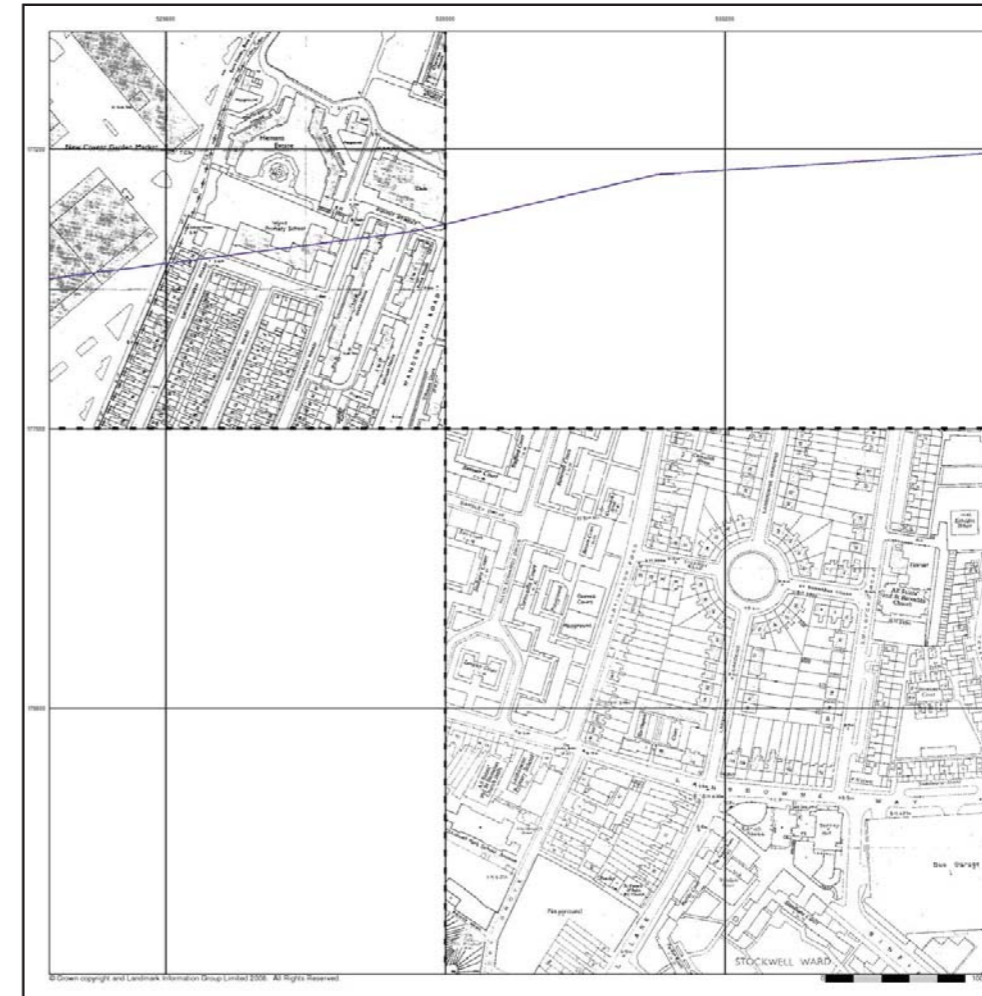


Historical Map - Segment A8



Order Details
 Order Number: 25 82149 1:1
 Customer ref: 4440 D 1.01000
 National Grid reference: 529280, 110000
 Slice: A
 Site Area (Ha): 106.9
 Search buffer (m): 250

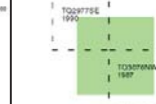
Site Details
 1, 1, Lauxhall Grove, London, SW8 1S




Additional S Ms
Published 1987 - 1990
Source map scale - 1:1,250

The S1 cards, Ordnance Survey's 'Survey of Information on Scotland' are further, minor editions of mapping which were produced and published in between the main editions as an area was updated. They date from 1947 to 1994, and contain detailed information on buildings, roads and land-use. These maps were produced at both 1:2,500 and 1:1,250 scales.

Map Name(s) and Date(s)

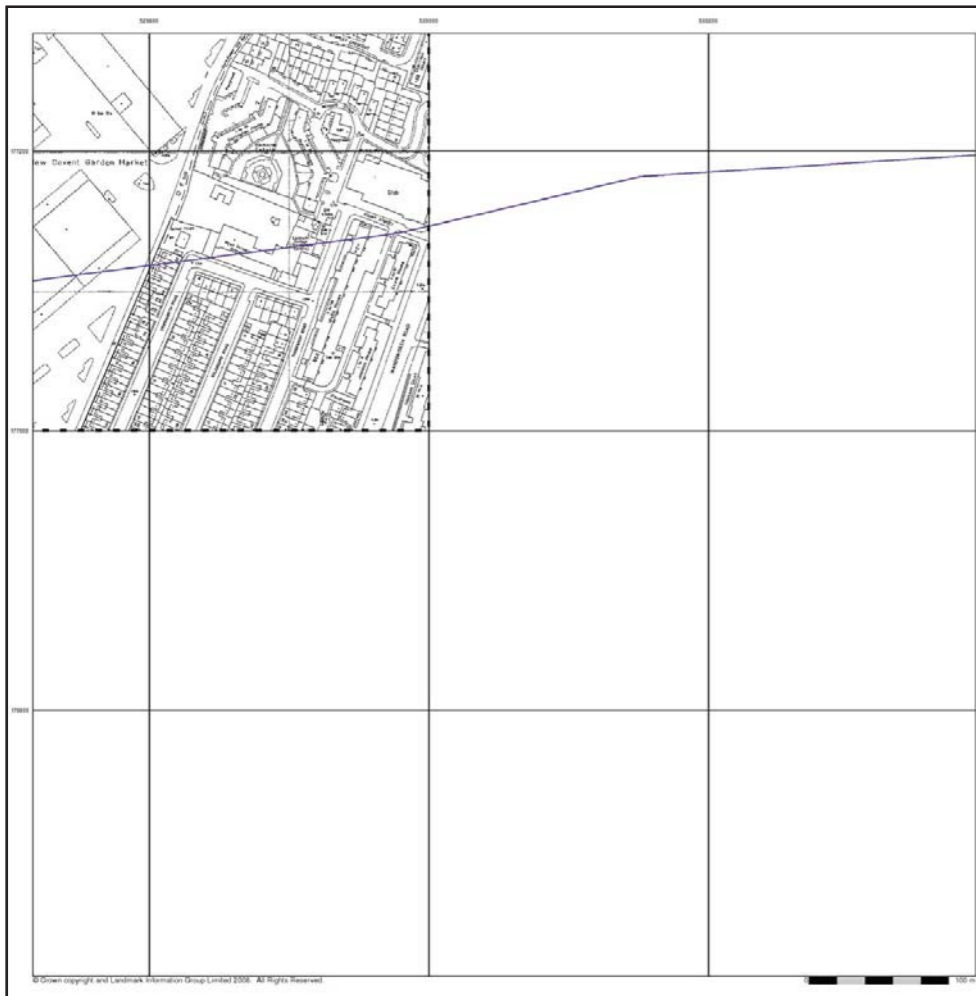


Historical Map - Segment A8



Order Details
 Order Number: 25 82149 1:1
 Customer ref: 4440 D 1.01000
 National Grid reference: 529280, 110000
 Slice: A
 Site Area (Ha): 106.9
 Search buffer (m): 250

Site Details
 1, 1, Lauxhall Grove, London, SW8 1S



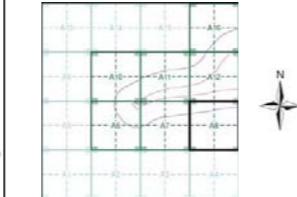
Large-Scale National Grid Data
Published 1987 - 1990
Source map scale - 1:1,250

'Large Scale National Grid Data' superseded S1 cards. Ordnance Survey's 'Survey of Information on Scotland' in 1992, and continued to be produced until 1999. These maps were the forerunners of digital mapping and so provide detailed information on houses and roads, but tend to show less topographic features such as vegetation. These maps were produced at both 1:2,500 and 1:1,250 scales.

Map Name(s) and Date(s)

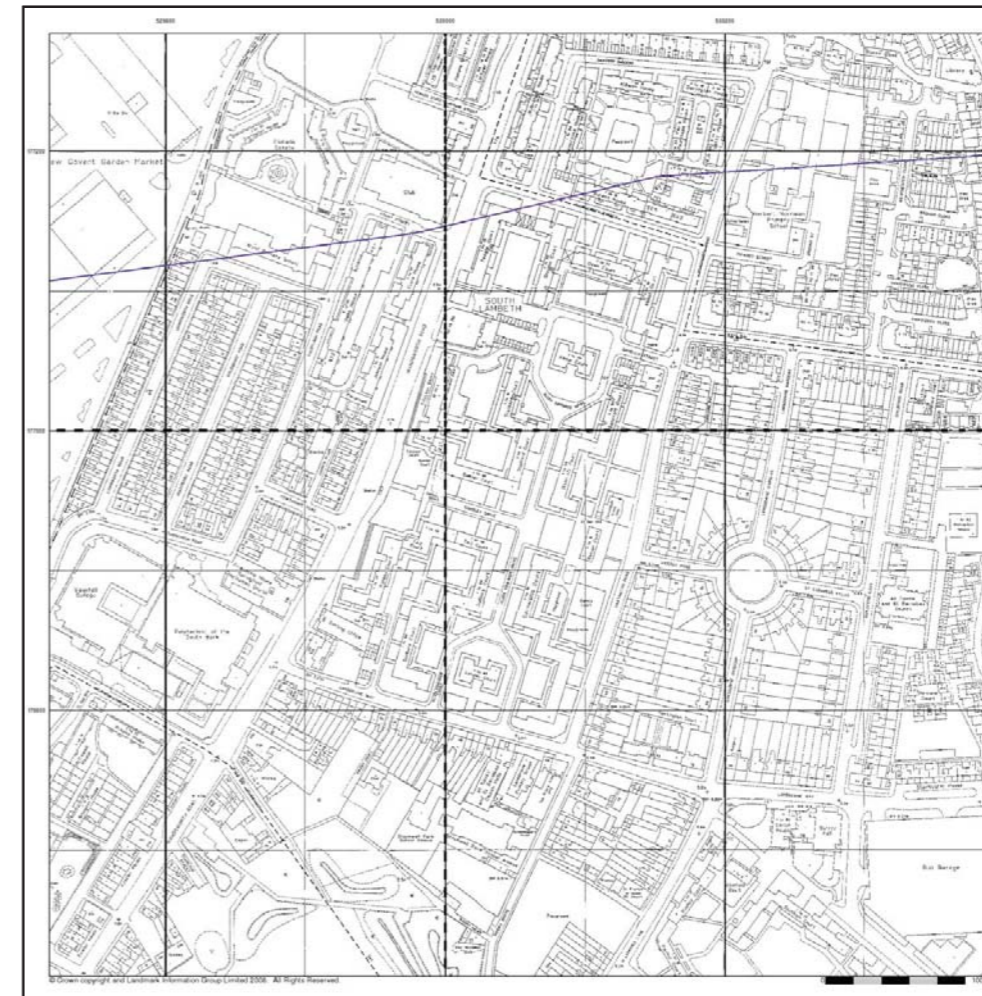


Historical Map - Segment A8



Order Details
 Order Number: 25 82149 1:1
 Customer ref: 4440 D 1.01000
 National Grid reference: 529280, 110000
 Slice: A
 Site Area (Ha): 106.9
 Search buffer (m): 250

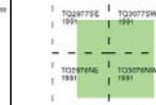
Site Details
 1, 1, Lauxhall Grove, London, SW8 1S



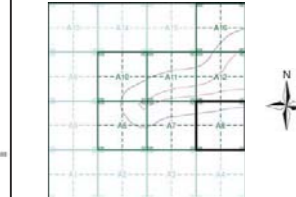
Large-Scale National Grid Data
Published 1987 - 1990
Source map scale - 1:1,250

'Large Scale National Grid Data' superseded S1 cards. Ordnance Survey's 'Survey of Information on Scotland' in 1992, and continued to be produced until 1999. These maps were the forerunners of digital mapping and so provide detailed information on houses and roads, but tend to show less topographic features such as vegetation. These maps were produced at both 1:2,500 and 1:1,250 scales.

Map Name(s) and Date(s)



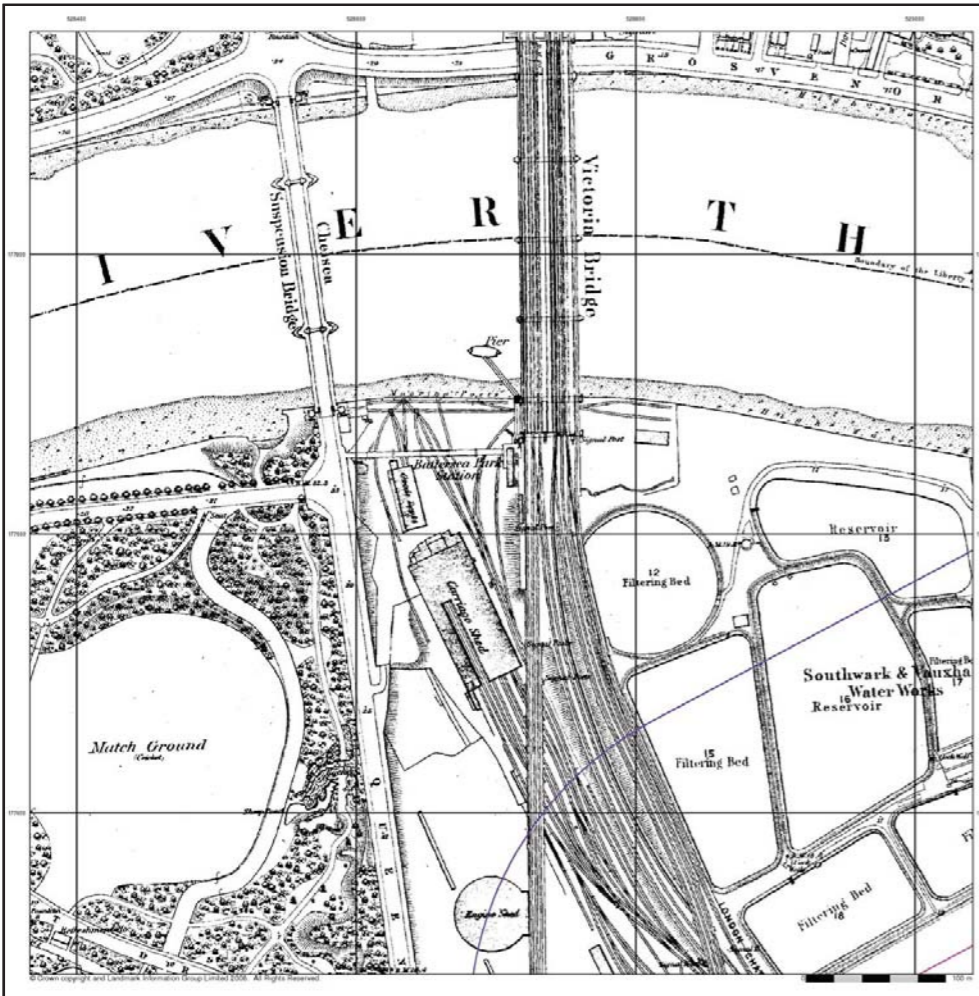
Historical Map - Segment A8



Order Details
 Order Number: 25 82149 1:1
 Customer ref: 4440 D 1.01000
 National Grid reference: 529280, 110000
 Slice: A
 Site Area (Ha): 106.9
 Search buffer (m): 250

Site Details
 1, 1, Lauxhall Grove, London, SW8 1S





Envirocheck
A Landmark service

London
Published 1875
Source map scale - 1:1,500

The historical maps shown were reproduced from maps predominantly held at the scale adopted for England, Wales and Scotland in the 1940s. In 1884 the 1:2,500 scale was adopted for mapping urban areas and by 1898 it covered the whole of what were considered to be the cultivated parts of Great Britain. The published date given below is often some years later than the surveyed date. Before 1918, all OS maps were based on the Cassini Projection, with independent surveys of a single county or group of counties, giving rise to significant inaccuracies in outlying areas.

Map Name(s) and Date(s)

Historical Map - Segment A10

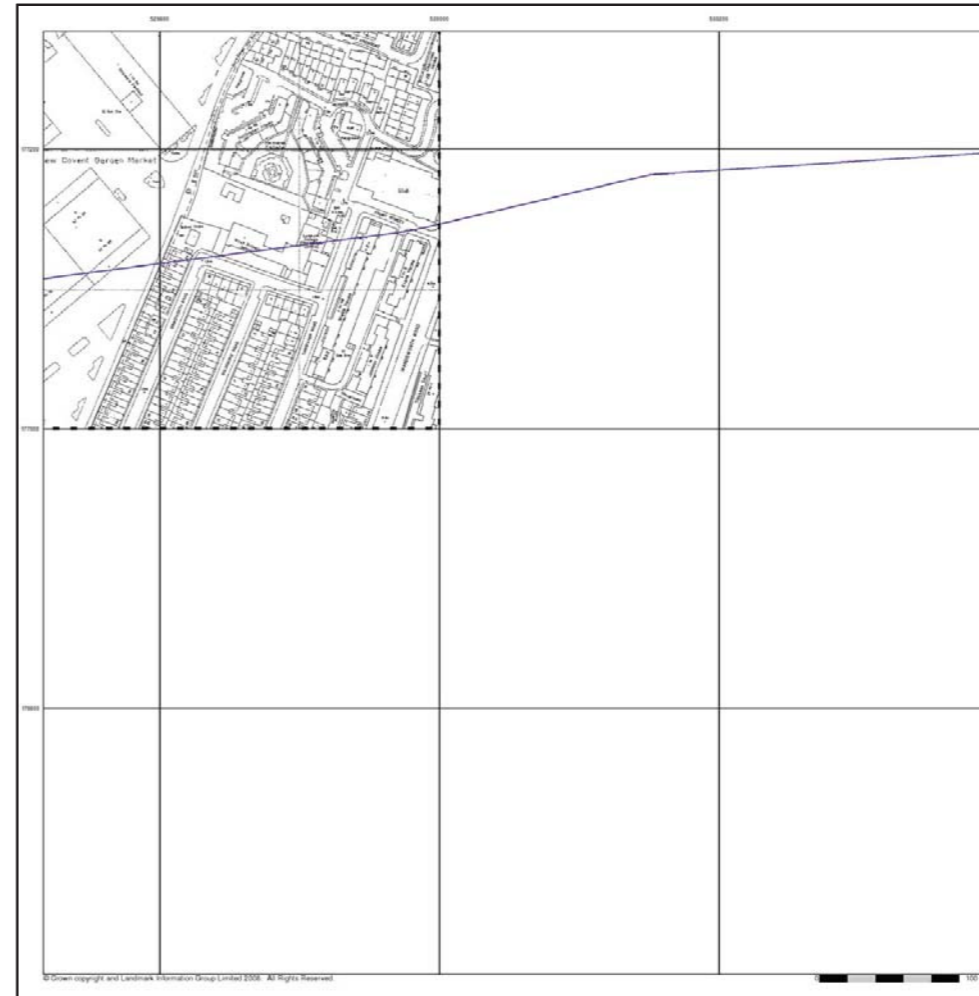
Order Details
Order Number: 25 82149 1:1
Customer ref: 4440 0 1.01000
National Grid reference: 529280, 111110
Slice: A
Site Area (Ha): 106.9
Search buffer (m): 250

Site Details
1, 1, Vauxhall Grove, London, SW8 1S

LANDMARK
Information Group

Tel: 0844 844 9922
Fax: 0844 844 9951
Web: www.envirocheck.co.uk

A Landmark Information Group Service ©29.0 04-Jul-2008 Page 2 of 16



Envirocheck
A Landmark service

Large-Scale National Grid Data
Published 1944
Source map scale - 1:1,500

'Large Scale National Grid Data' superseded Sheet 25 Ordnance Survey's 'Survey of Information on the Ground' in 1992, and continued to be produced until 1999. These maps were the forerunners of digital mapping and so provide detailed information on houses and roads, but tend to show less topographic features such as vegetation. These maps were produced at both 1:2,500 and 1:1,250 scales.

Map Name(s) and Date(s)

Historical Map - Segment A8

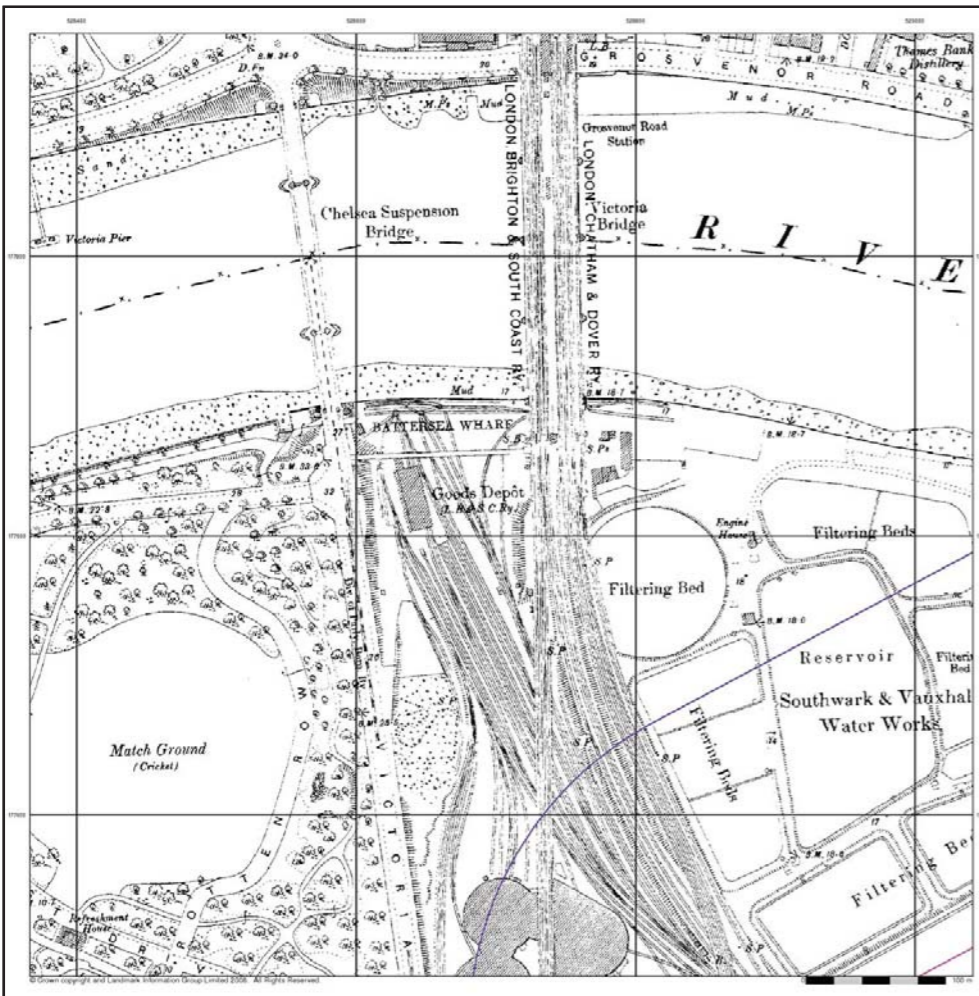
Order Details
Order Number: 25 82149 1:1
Customer ref: 4440 0 1.01000
National Grid reference: 529280, 111110
Slice: A
Site Area (Ha): 106.9
Search buffer (m): 250

Site Details
1, 1, Vauxhall Grove, London, SW8 1S

LANDMARK
Information Group

Tel: 0844 844 9922
Fax: 0844 844 9951
Web: www.envirocheck.co.uk

A Landmark Information Group Service ©29.0 04-Jul-2008 Page 19 of 19



Envirocheck
A Landmark service

London
Published 1876
Source map scale - 1:1,500

The historical maps shown were reproduced from maps predominantly held at the scale adopted for England, Wales and Scotland in the 1940s. In 1884 the 1:2,500 scale was adopted for mapping urban areas and by 1898 it covered the whole of what were considered to be the cultivated parts of Great Britain. The published date given below is often some years later than the surveyed date. Before 1918, all OS maps were based on the Cassini Projection, with independent surveys of a single county or group of counties, giving rise to significant inaccuracies in outlying areas.

Map Name(s) and Date(s)

Historical Map - Segment A10

Order Details
Order Number: 25 82149 1:1
Customer ref: 4440 0 1.01000
National Grid reference: 529280, 111110
Slice: A
Site Area (Ha): 106.9
Search buffer (m): 250

Site Details
1, 1, Vauxhall Grove, London, SW8 1S

LANDMARK
Information Group

Tel: 0844 844 9922
Fax: 0844 844 9951
Web: www.envirocheck.co.uk

A Landmark Information Group Service ©29.0 04-Jul-2008 Page 1 of 16

Historical Mapping Legends

Ordnance Survey County Series and Ordnance Survey Plan 1:1,500

Ordnance Survey Plan, Additional S Ms and Supplemental unpublished Survey Information 1:1,500 and 1:1,500

Large-Scale National Grid Data 1:1,500 and 1:1,500

Ordnance Survey mapping included:

Map Name	Scale	Date	PN
London	1:500	1875	1
London	1:500	1876	2
London	1:500	1878	3
Ordnance Survey Plan	1:1,500	1881	4
Ordnance Survey Plan	1:1,500	1881	5
Ordnance Survey Plan	1:1,500	1881	6
Ordnance Survey Plan	1:1,500	1881	7
Additional S Ms	1:1,500	1881	8
Ordnance Survey Plan	1:1,500	1881	9
Ordnance Survey Plan	1:1,500	1881	10
Supplemental unpublished Survey Information	1:1,500	1881	11
Ordnance Survey Plan	1:1,500	1881	12
Additional S Ms	1:1,500	1881	13
Large-Scale National Grid Data	1:1,500	1881	14
Large-Scale National Grid Data	1:1,500	1881	15
Large-Scale National Grid Data	1:1,500	1881	16

Envirocheck
A Landmark service

London
Published 1876
Source map scale - 1:1,500

The historical maps shown were reproduced from maps predominantly held at the scale adopted for England, Wales and Scotland in the 1940s. In 1884 the 1:2,500 scale was adopted for mapping urban areas and by 1898 it covered the whole of what were considered to be the cultivated parts of Great Britain. The published date given below is often some years later than the surveyed date. Before 1918, all OS maps were based on the Cassini Projection, with independent surveys of a single county or group of counties, giving rise to significant inaccuracies in outlying areas.

Map Name(s) and Date(s)

Historical Map - Segment A10

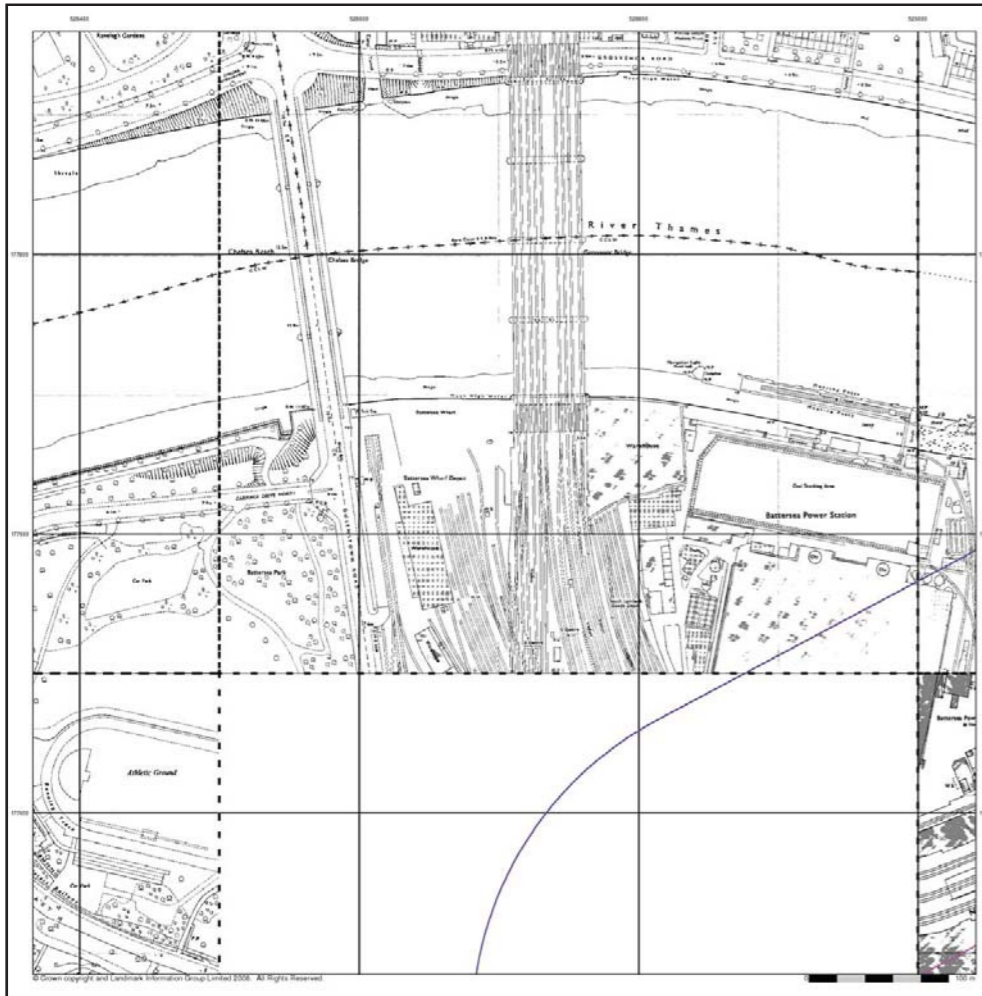
Order Details
Order Number: 25 82149 1:1
Customer ref: 4440 0 1.01000
National Grid reference: 529280, 111110
Slice: A
Site Area (Ha): 106.9
Search buffer (m): 250

Site Details
1, 1, Vauxhall Grove, London, SW8 1S

LANDMARK
Information Group

Tel: 0844 844 9922
Fax: 0844 844 9951
Web: www.envirocheck.co.uk

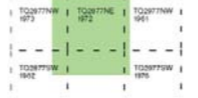
A Landmark Information Group Service ©29.0 04-Jul-2008 Page 1 of 16



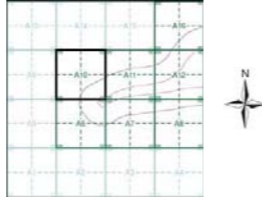
Ordnance Survey Plan
 Published 1861 - 1876
 Source map scale - 1:1,500

The historical maps shown were reproduced from maps predominantly held at the scale adopted for England, Wales and Scotland in the 1840s. In 1854 the 1:2,500 scale was adopted for mapping urban areas and by 1898 it covered the whole of what were considered to be the cultivated parts of Great Britain. The published date given below is often some years later than the surveyed date. Before 1918, all OS maps were based on the Cassini Projection, with independent surveys of a single county or group of counties, giving rise to significant inaccuracies in outlying areas.

Map Name(s) and Date(s)

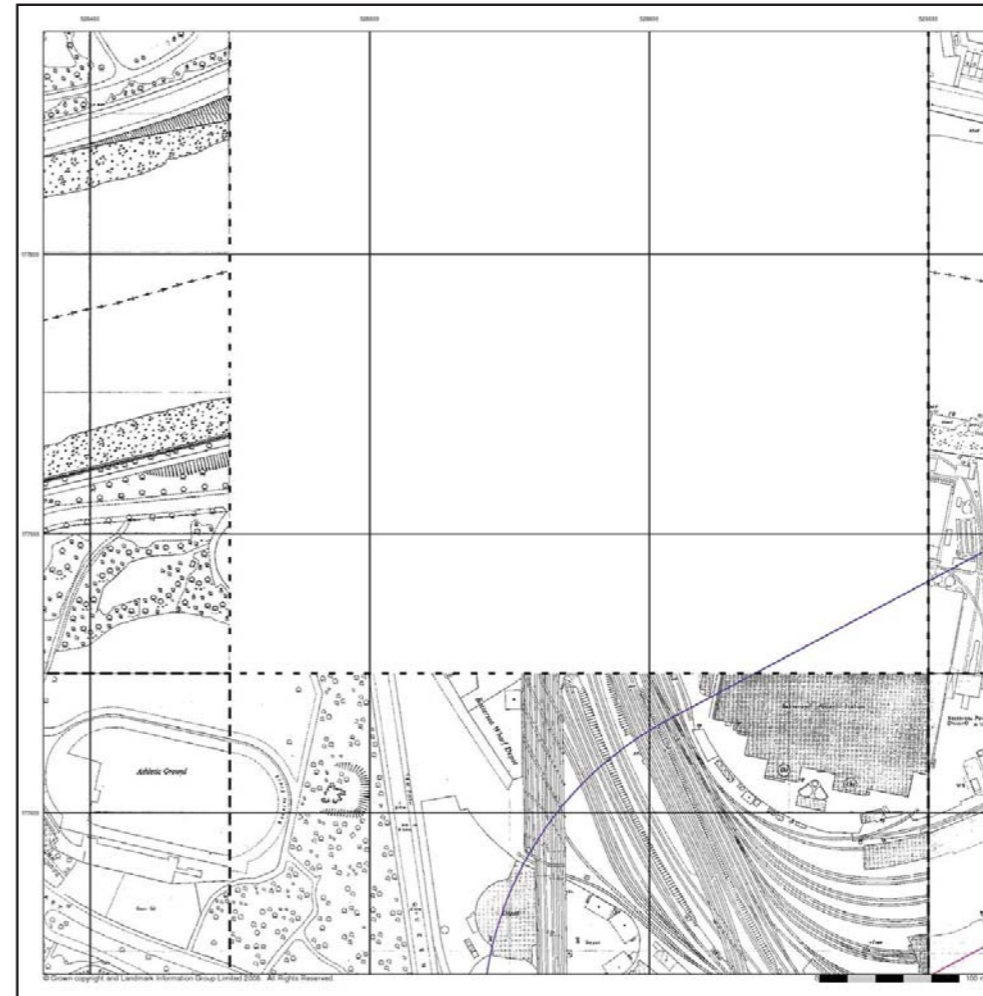


Historical Map - Segment A10



Order Details
 Order Number: 25 82149 1:1
 Customer Ref: 4440 0 1.01000
 National Grid Reference: 529280, 111110
 Slice: A
 Site Area (Ha): 106.9
 Search Buffer (m): 250


Site Details
 1, Lauxhall Grove, London, SW8 1S




Additional S IMs
 Published 1853 - 1887
 Source map scale - 1:1,500

The S IM cards, Ordnance Survey's 'Survey of Information on the Environment' are further, minor editions of mapping which were produced and published in between the main editions as an area was updated. They date from 1941 to 1994, and contain detailed information on buildings, roads and land use. These maps were produced at both 1:2,500 and 1:1,250 scales.

Map Name(s) and Date(s)

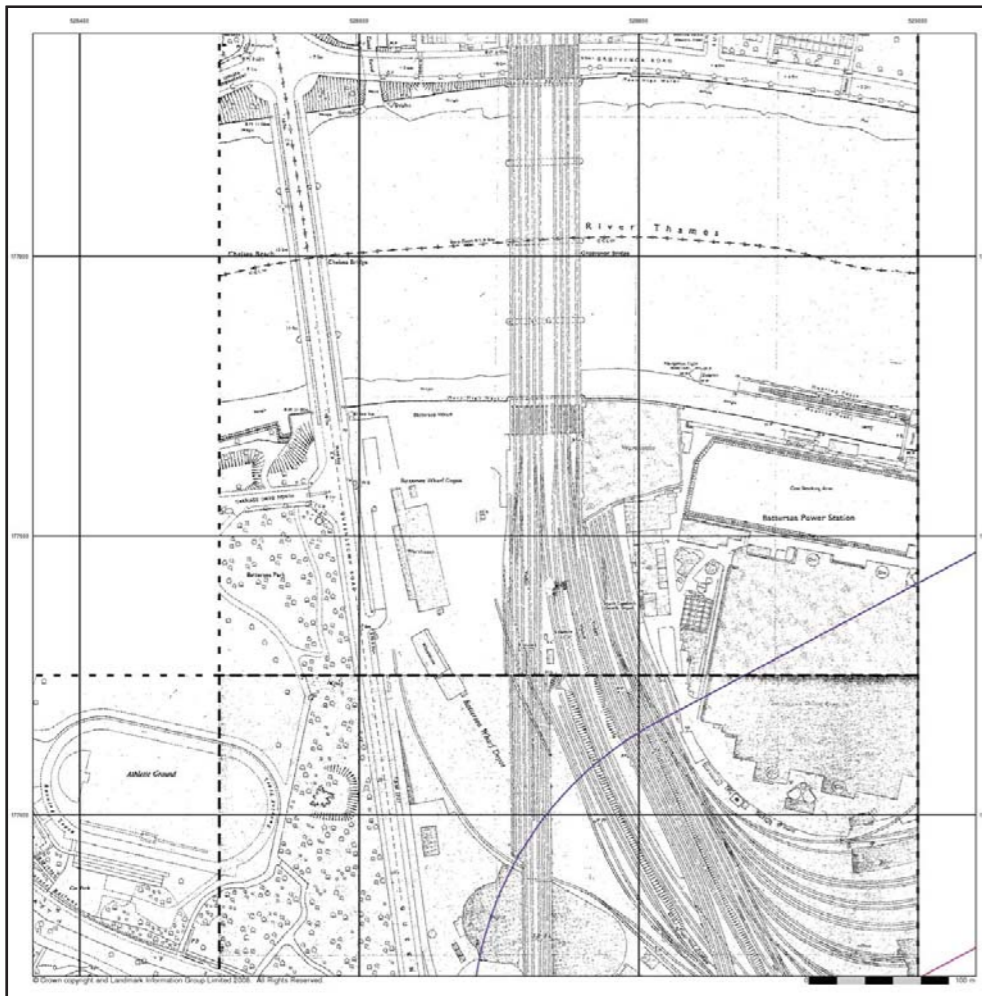


Historical Map - Segment A10



Order Details
 Order Number: 25 82149 1:1
 Customer Ref: 4440 0 1.01000
 National Grid Reference: 529280, 111110
 Slice: A
 Site Area (Ha): 106.9
 Search Buffer (m): 250

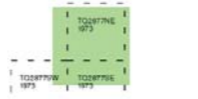
Site Details
 1, Lauxhall Grove, London, SW8 1S



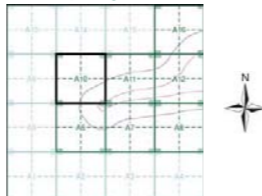
Supplied unpublished Survey Information
 Published 1873
 Source map scale - 1:1,500

S IM maps (Supply of unpublished Survey Information) were produced between 1912 and 1913, mainly for internal use at Ordnance Survey. These were more of a 'work-in-progress' plan as they showed updates of individual areas on a map. These maps were unpublished, and they do not represent a single moment in time. They were produced at both 1:2,500 and 1:1,250 scales.

Map Name(s) and Date(s)

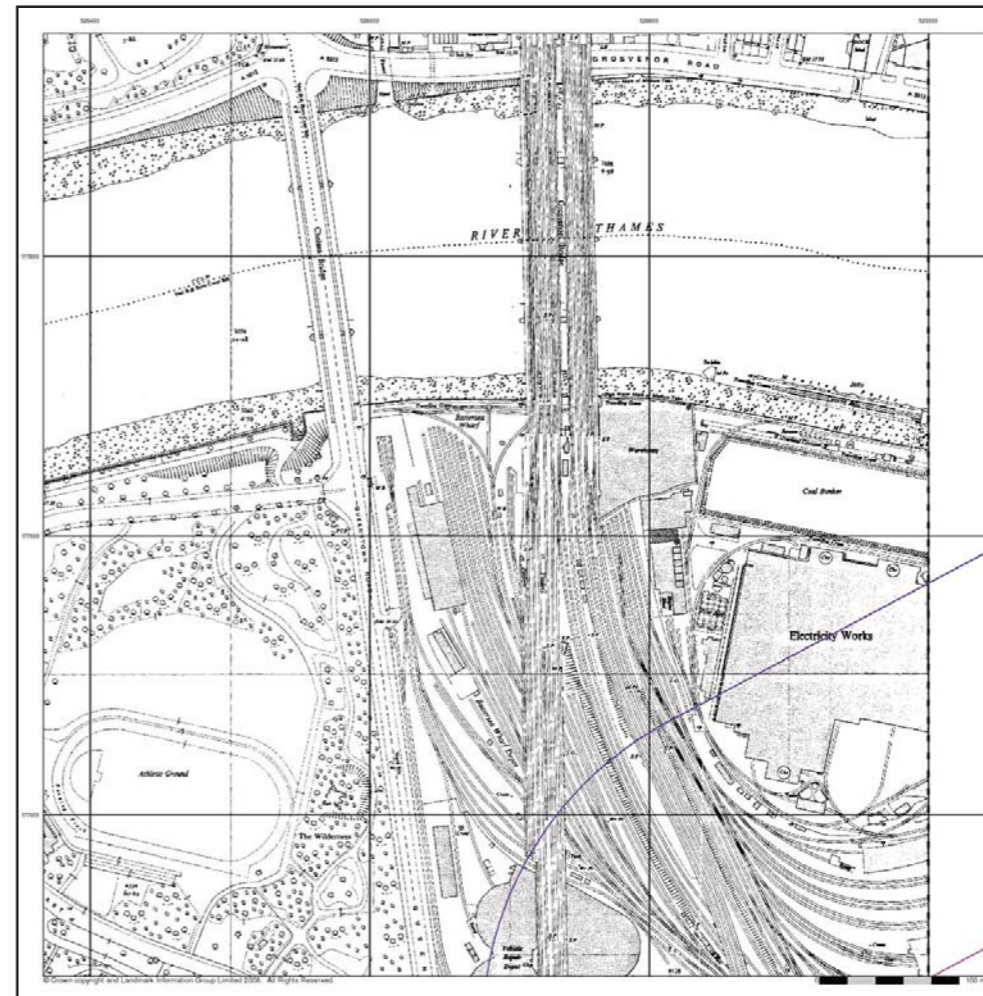


Historical Map - Segment A10



Order Details
 Order Number: 25 82149 1:1
 Customer Ref: 4440 0 1.01000
 National Grid Reference: 529280, 111110
 Slice: A
 Site Area (Ha): 106.9
 Search Buffer (m): 250

Site Details
 1, Lauxhall Grove, London, SW8 1S



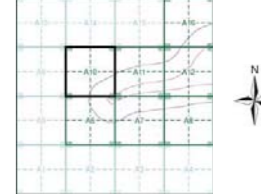
Ordnance Survey Plan
 Published 1854
 Source map scale - 1:1,500

The historical maps shown were reproduced from maps predominantly held at the scale adopted for England, Wales and Scotland in the 1840s. In 1854 the 1:2,500 scale was adopted for mapping urban areas and by 1898 it covered the whole of what were considered to be the cultivated parts of Great Britain. The published date given below is often some years later than the surveyed date. Before 1918, all OS maps were based on the Cassini Projection, with independent surveys of a single county or group of counties, giving rise to significant inaccuracies in outlying areas.

Map Name(s) and Date(s)



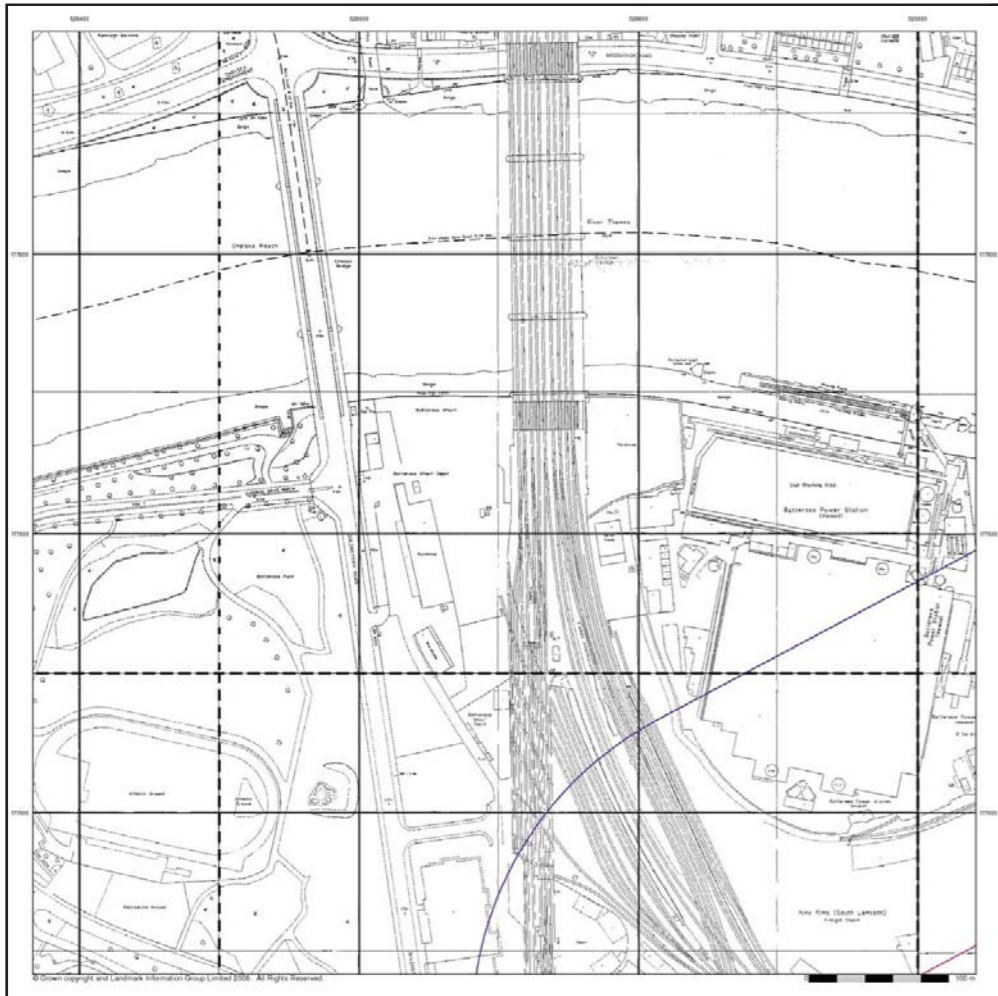
Historical Map - Segment A10



Order Details
 Order Number: 25 82149 1:1
 Customer Ref: 4440 0 1.01000
 National Grid Reference: 529280, 111110
 Slice: A
 Site Area (Ha): 106.9
 Search Buffer (m): 250

Site Details
 1, Lauxhall Grove, London, SW8 1S





Envirocheck
A Landmark service

Large-Scale National Grid Data
Published 1991
Source map scale - 1:1,250

The 'Large Scale National Grid Data' superseded S11 cards. Ordnance Survey's 'Survey of Information on Microfilm' in 1992, and continued to be produced until 1999. These maps were the forerunners of digital mapping and so provide detailed information on houses and roads, but tend to show less topographic features such as vegetation. These maps were produced at both 1:2,500 and 1:1,250 scales.

Map Name(s) and Date(s)


Historical Map - Segment A10

Order Details
Order Number: 25-82149-1:1
Customer Ref: 4440-0-1.01000
National Grid Reference: 529280, 111110
Slice: A
Site Area (Ha): 106.9
Search Buffer (m): 250

Site Details
1, 1, Lauxhall Grove, London, SW8 1S

LANDMARK
Information Group
Tel: 0844 844 9922
Fax: 0844 844 9951
Web: www.envirocheck.co.uk

A Landmark Information Group Service ©29.0 04-Jul-2008 Page 14 of 16



Envirocheck
A Landmark service

Ordnance Survey Plan
Published 1976
Source map scale - 1:1,250

The historical maps shown were reproduced from maps predominantly held at the scale adopted for England, Wales and Scotland in the 1840's. In 1854 the 1:2,500 scale was adopted for mapping urban areas and by 1858 it covered the whole of what were considered to be the cultivated parts of Great Britain. The published date given below is often some years later than the surveyed date. Before 1978, all OS maps were based on the Cassini Projection, with independent surveys of a single county or group of counties, giving rise to significant inaccuracies in outlying areas.

Map Name(s) and Date(s)

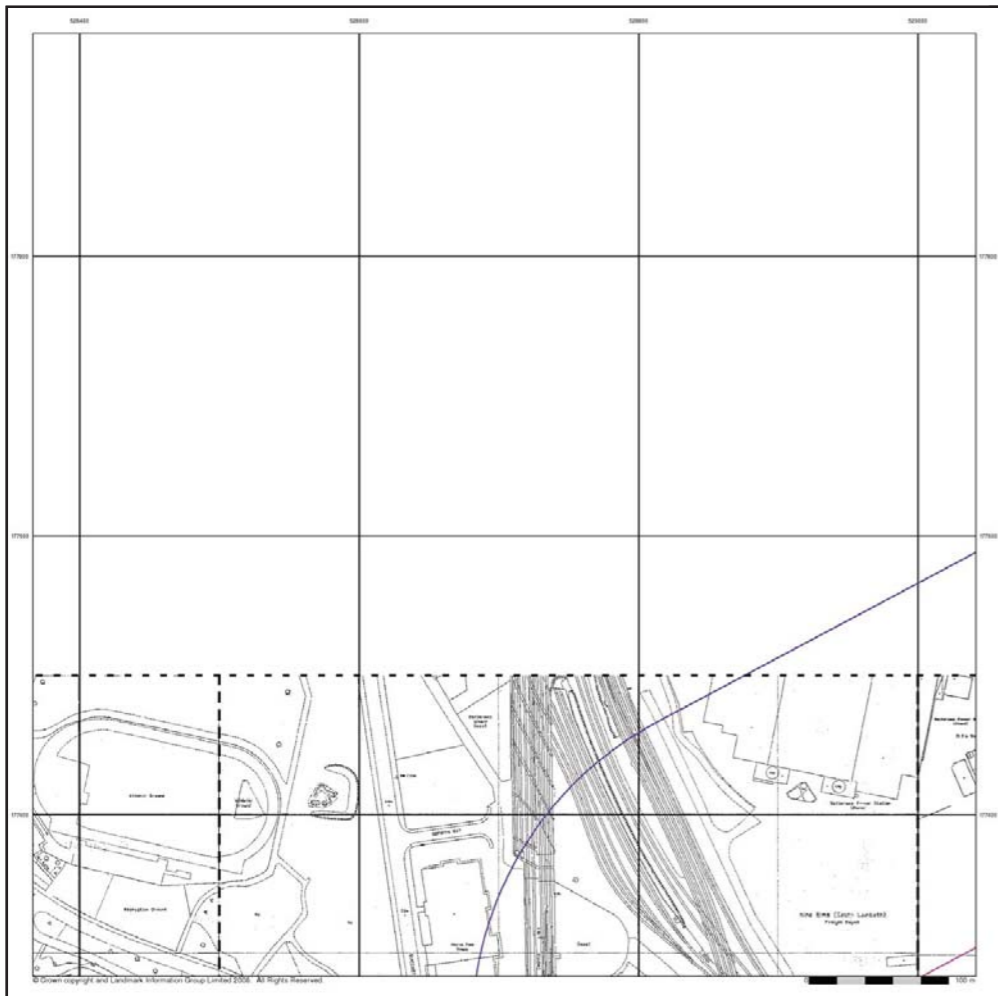
Historical Map - Segment A10

Order Details
Order Number: 25-82149-1:1
Customer Ref: 4440-0-1.01000
National Grid Reference: 529280, 111110
Slice: A
Site Area (Ha): 106.9
Search Buffer (m): 250

Site Details
1, 1, Lauxhall Grove, London, SW8 1S

LANDMARK
Information Group
Tel: 0844 844 9922
Fax: 0844 844 9951
Web: www.envirocheck.co.uk

A Landmark Information Group Service ©29.0 04-Jul-2008 Page 12 of 16



Envirocheck
A Landmark service

Large-Scale National Grid Data
Published 1991 - 1995
Source map scale - 1:1,250

The 'Large Scale National Grid Data' superseded S11 cards. Ordnance Survey's 'Survey of Information on Microfilm' in 1992, and continued to be produced until 1999. These maps were the forerunners of digital mapping and so provide detailed information on houses and roads, but tend to show less topographic features such as vegetation. These maps were produced at both 1:2,500 and 1:1,250 scales.

Map Name(s) and Date(s)

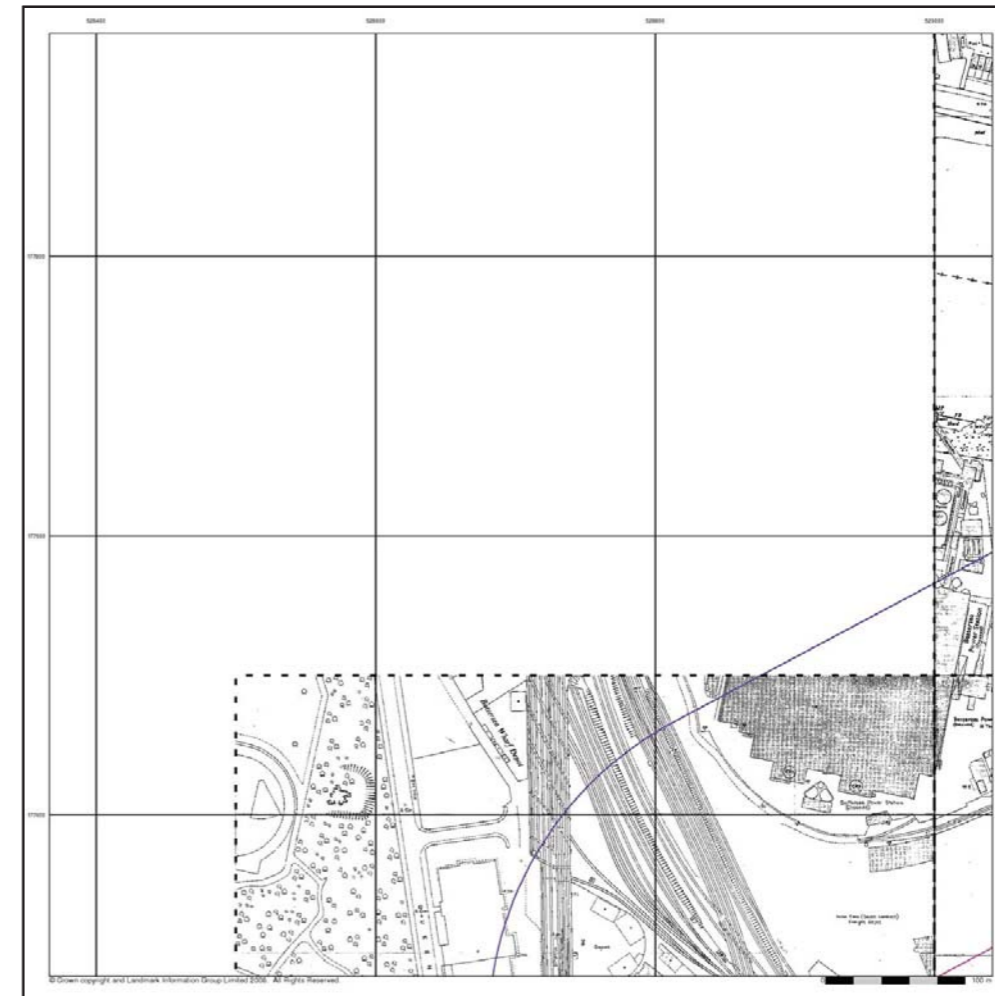
Historical Map - Segment A10

Order Details
Order Number: 25-82149-1:1
Customer Ref: 4440-0-1.01000
National Grid Reference: 529280, 111110
Slice: A
Site Area (Ha): 106.9
Search Buffer (m): 250

Site Details
1, 1, Lauxhall Grove, London, SW8 1S

LANDMARK
Information Group
Tel: 0844 844 9922
Fax: 0844 844 9951
Web: www.envirocheck.co.uk

A Landmark Information Group Service ©29.0 04-Jul-2008 Page 15 of 16



Envirocheck
A Landmark service

Additional S11s
Published 1986 - 1988
Source map scale - 1:1,250

The S11 cards, Ordnance Survey's 'Survey of Information on Microfilm' are further, minor editions of mapping which were produced and published in between the main editions as an area was updated. They date from 1981 to 1994, and contain detailed information on buildings, roads and land-use. These maps were produced at both 1:2,500 and 1:1,250 scales.

Map Name(s) and Date(s)

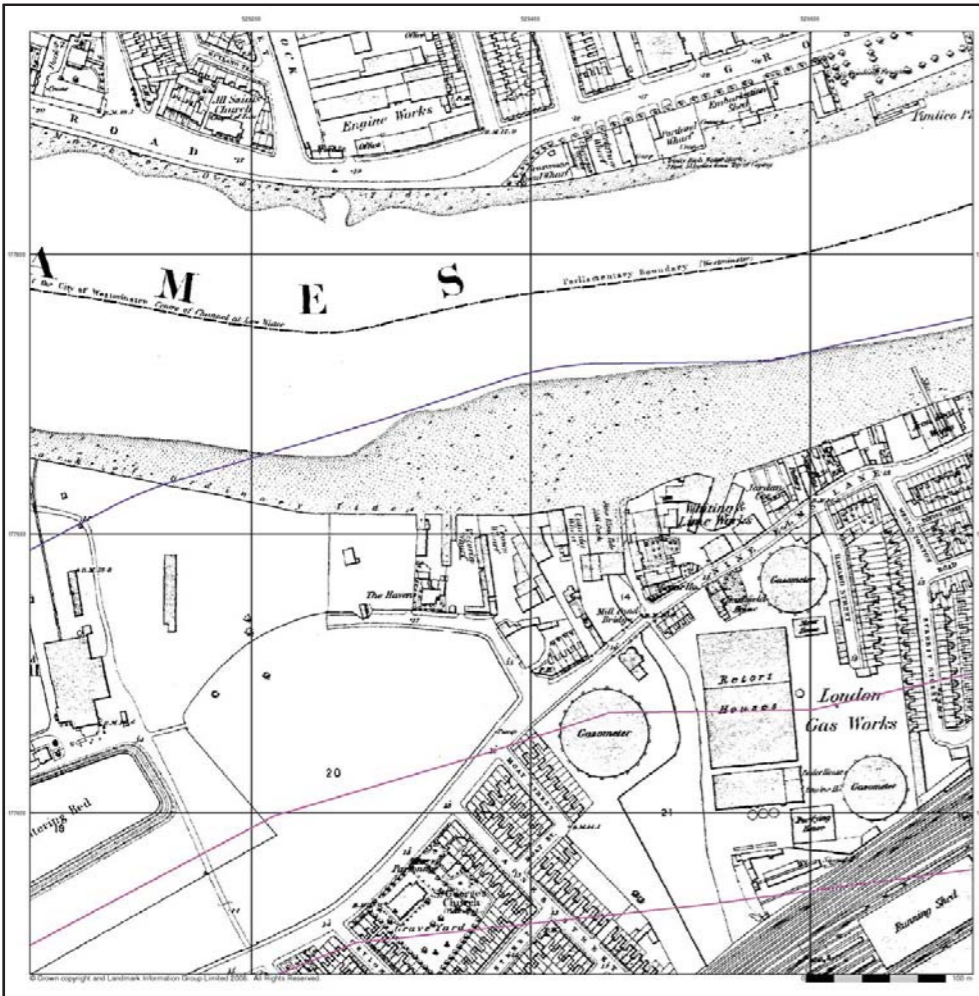
Historical Map - Segment A10

Order Details
Order Number: 25-82149-1:1
Customer Ref: 4440-0-1.01000
National Grid Reference: 529280, 111110
Slice: A
Site Area (Ha): 106.9
Search Buffer (m): 250

Site Details
1, 1, Lauxhall Grove, London, SW8 1S

LANDMARK
Information Group
Tel: 0844 844 9922
Fax: 0844 844 9951
Web: www.envirocheck.co.uk

A Landmark Information Group Service ©29.0 04-Jul-2008 Page 11 of 16



Envirocheck
A Landmark service

London
Published 1875
Source map scale - 1:1,500

The historical maps shown were reproduced from maps predominantly held at the scale adopted for England, Wales and Scotland in the 1940s. In 1884 the 1:2,500 scale was adopted for mapping urban areas and by 1898 it covered the whole of what was considered to be the cultivated parts of Great Britain. The published date given below is often some years later than the surveyed date. Before 1918, all OS maps were based on the Cassini Projection, with independent surveys of a single county or group of counties, giving rise to significant inaccuracies in outlying areas.

Map Name(s) and Date(s)

Historical Map - Segment A11

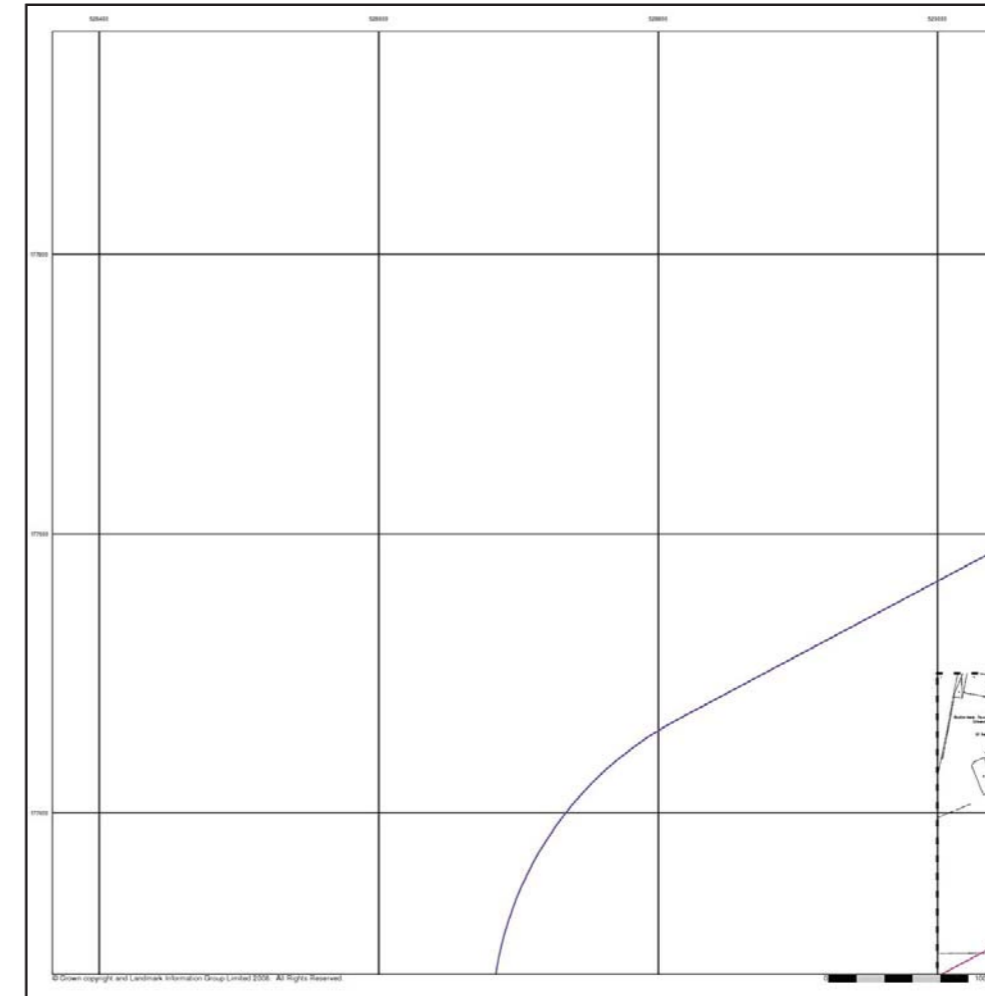
Order Details
Order Number: 25 82149 1:1
Customer ref: 4440 0 1.01000
National Grid reference: 529280, 11111 0
Slice: A
Site Area (Ha): 106.9
Search buffer (m): 250

Site Details
11, Lauxhall Grove, London, SW8 1S

LANDMARK
Information Group

Tel: 0844 844 9922
Fax: 0844 844 9951
Web: www.envirocheck.co.uk

A Landmark Information Group Service ©29.0 04-Jul-2008 Page 2 of 15



Envirocheck
A Landmark service

Large-Scale National Grid Data
Published 1944
Source map scale - 1:1,500

The Large Scale National Grid Data superseded the Ordnance Survey's Survey of Information on a grid in 1992, and continued to be produced until 1999. These maps were the forerunners of digital mapping and so provide detailed information on houses and roads, but tend to show less topographic features such as vegetation. These maps were produced at both 1:2,500 and 1:1,250 scales.

Map Name(s) and Date(s)

Historical Map - Segment A10

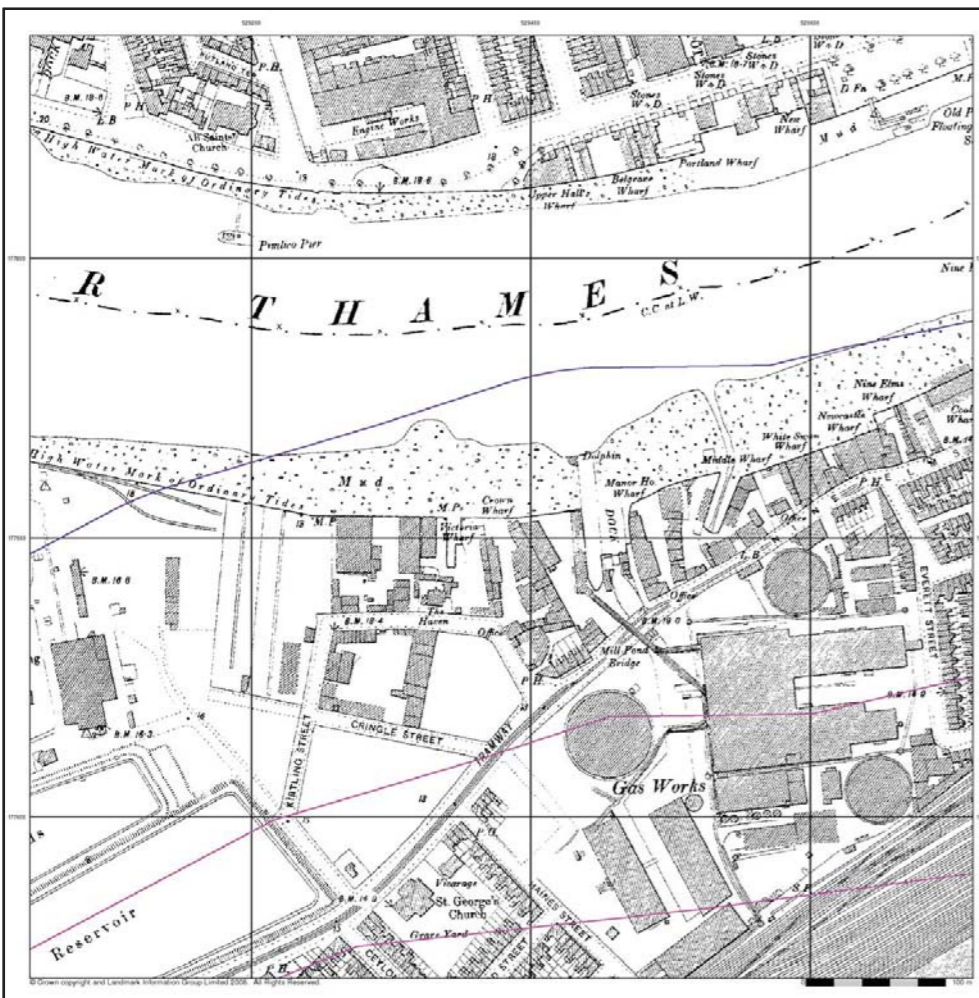
Order Details
Order Number: 25 82149 1:1
Customer ref: 4440 0 1.01000
National Grid reference: 529280, 11111 0
Slice: A
Site Area (Ha): 106.9
Search buffer (m): 250

Site Details
11, Lauxhall Grove, London, SW8 1S

LANDMARK
Information Group

Tel: 0844 844 9922
Fax: 0844 844 9951
Web: www.envirocheck.co.uk

A Landmark Information Group Service ©29.0 04-Jul-2008 Page 16 of 16



Envirocheck
A Landmark service

London
Published 1876
Source map scale - 1:1,500

The historical maps shown were reproduced from maps predominantly held at the scale adopted for England, Wales and Scotland in the 1940s. In 1884 the 1:2,500 scale was adopted for mapping urban areas and by 1898 it covered the whole of what was considered to be the cultivated parts of Great Britain. The published date given below is often some years later than the surveyed date. Before 1918, all OS maps were based on the Cassini Projection, with independent surveys of a single county or group of counties, giving rise to significant inaccuracies in outlying areas.

Map Name(s) and Date(s)

Historical Map - Segment A11

Order Details
Order Number: 25 82149 1:1
Customer ref: 4440 0 1.01000
National Grid reference: 529280, 11111 0
Slice: A
Site Area (Ha): 106.9
Search buffer (m): 250

Site Details
11, Lauxhall Grove, London, SW8 1S

LANDMARK
Information Group

Tel: 0844 844 9922
Fax: 0844 844 9951
Web: www.envirocheck.co.uk

A Landmark Information Group Service ©29.0 04-Jul-2008 Page 1 of 15

Historical Mapping Legends

Ordnance Survey County Series and Ordnance Survey Plan 1:1,500

Ordnance Survey Plan, Additional S Ms and Supplemental unpublished Survey Information 1:1,500 and 1:1,500

Large-Scale National Grid Data 1:1,500 and 1:1,500

Ordnance Survey mapping included:

Map Name	Scale	Date	Pa
London	1:500	1875	1
London	1:500	1876	2
Ordnance Survey Plan	1:1,500	1,81	5
Ordnance Survey Plan	1:1,500	1,81	6
Ordnance Survey Plan	1:1,500	1,81	7
Ordnance Survey Plan	1:1,500	1,81	8
Additional S Ms	1:1,500	1,81-1,85	9
Ordnance Survey Plan	1:1,500	1,78	10
Additional S Ms	1:1,500	1,86-1,90	11
Large-Scale National Grid Data	1:1,500	1,91	12
Large-Scale National Grid Data	1:1,500	1,93	13
Large-Scale National Grid Data	1:1,500	1,94	14
Large-Scale National Grid Data	1:1,500	1,94	15

Order Details
Order Number: 25 82149 1:1
Customer ref: 4440 0 1.01000
National Grid reference: 529280, 11111 0
Slice: A
Site Area (Ha): 106.9
Search buffer (m): 250

Site Details
11, Lauxhall Grove, London, SW8 1S

LANDMARK
Information Group

Tel: 0844 844 9922
Fax: 0844 844 9951
Web: www.envirocheck.co.uk

A Landmark Information Group Service ©29.0 04-Jul-2008 Page 1 of 15

Envirocheck
A Landmark service

Historical Map - Segment A11

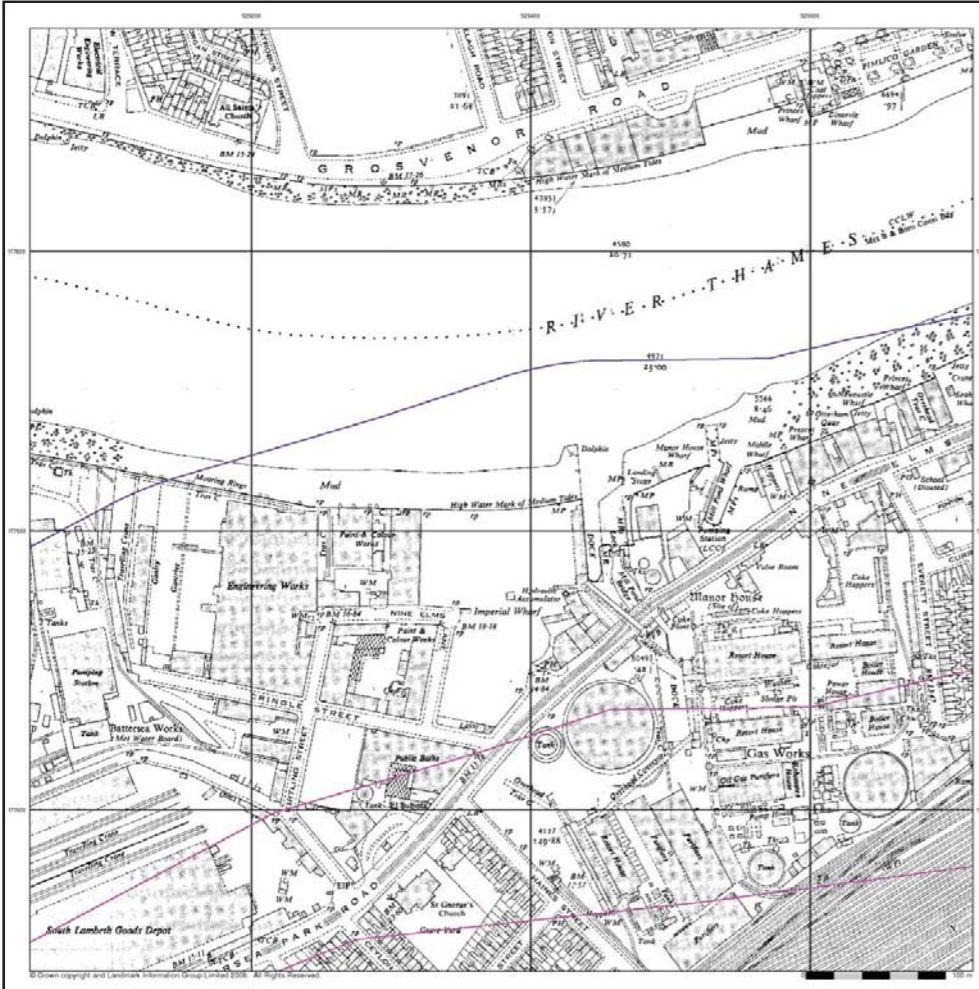
Order Details
Order Number: 25 82149 1:1
Customer ref: 4440 0 1.01000
National Grid reference: 529280, 11111 0
Slice: A
Site Area (Ha): 106.9
Search buffer (m): 250

Site Details
11, Lauxhall Grove, London, SW8 1S

LANDMARK
Information Group

Tel: 0844 844 9922
Fax: 0844 844 9951
Web: www.envirocheck.co.uk

A Landmark Information Group Service ©29.0 04-Jul-2008 Page 1 of 15



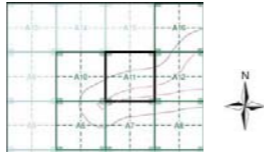
Ordnance Survey Plan
Published 1:51
Source map scale - 1:1,500

The historical maps shown were reproduced from maps predominantly held at the scale adopted for England, Wales and Scotland in the 1940s. In 1854 the 1:2,500 scale was adopted for mapping urban areas and by 1898 it covered the whole of what were considered to be the cultivated parts of Great Britain. The published date given below is often some years later than the surveyed date. Before 1918, all OS maps were based on the Cassini Projection, with independent surveys of a single county or group of counties, giving rise to significant inaccuracies in outlying areas.

Map Name(s) and Date(s)



Historical Map - Segment A11



Order Details

Order Number: 25 82149 1:1
Customer ref: 4440 0 1.01000
National Grid reference: 529280, 111110
Slice: A
Site Area (Ha): 106.9
Search buffer (m): 250

Site Details

1, 1, Lauxhall Grove, London, SW8 1S



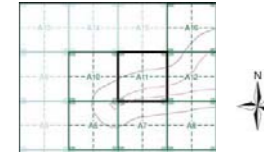
London
Published 1:16
Source map scale - 1:1,500

The historical maps shown were reproduced from maps predominantly held at the scale adopted for England, Wales and Scotland in the 1940s. In 1854 the 1:2,500 scale was adopted for mapping urban areas and by 1898 it covered the whole of what were considered to be the cultivated parts of Great Britain. The published date given below is often some years later than the surveyed date. Before 1918, all OS maps were based on the Cassini Projection, with independent surveys of a single county or group of counties, giving rise to significant inaccuracies in outlying areas.

Map Name(s) and Date(s)



Historical Map - Segment A11

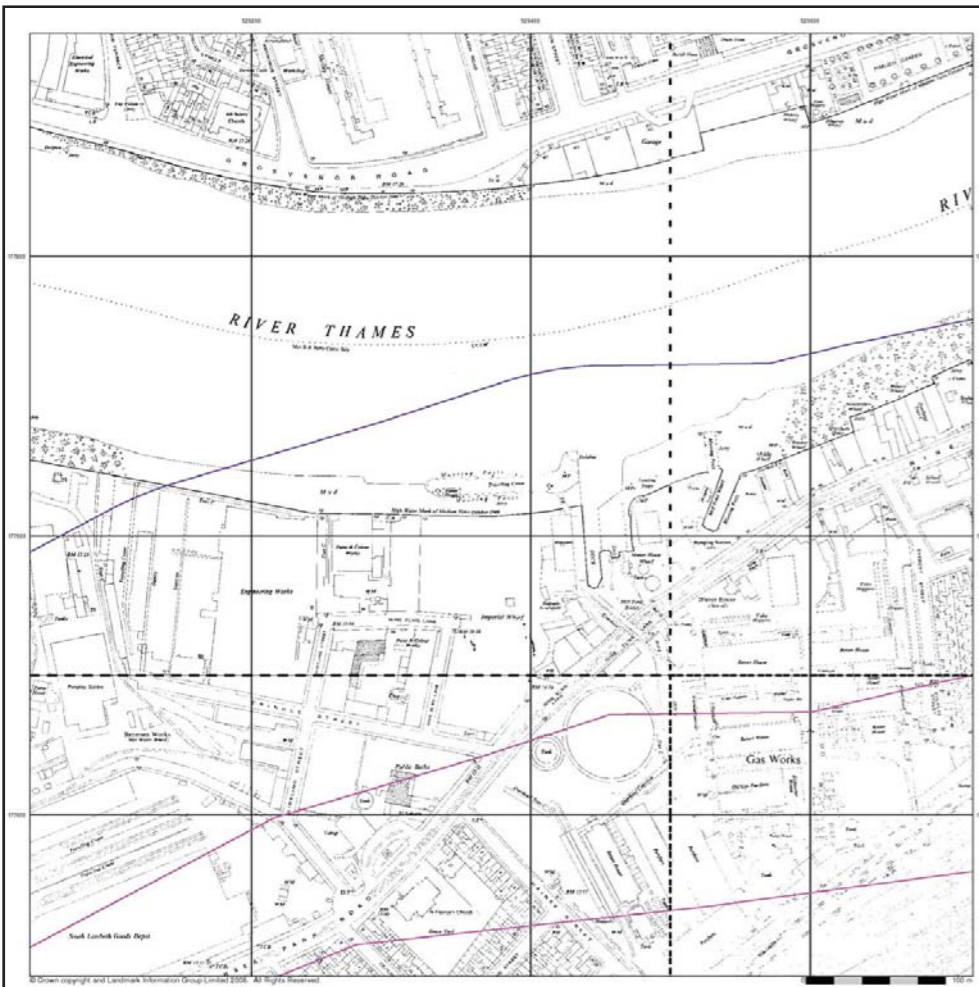


Order Details

Order Number: 25 82149 1:1
Customer ref: 4440 0 1.01000
National Grid reference: 529280, 111110
Slice: A
Site Area (Ha): 106.9
Search buffer (m): 250

Site Details

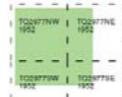
1, 1, Lauxhall Grove, London, SW8 1S



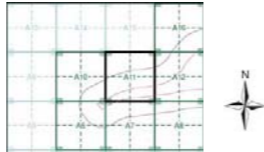
Ordnance Survey Plan
Published 1:51
Source map scale - 1:1,500

The historical maps shown were reproduced from maps predominantly held at the scale adopted for England, Wales and Scotland in the 1940s. In 1854 the 1:2,500 scale was adopted for mapping urban areas and by 1898 it covered the whole of what were considered to be the cultivated parts of Great Britain. The published date given below is often some years later than the surveyed date. Before 1918, all OS maps were based on the Cassini Projection, with independent surveys of a single county or group of counties, giving rise to significant inaccuracies in outlying areas.

Map Name(s) and Date(s)



Historical Map - Segment A11

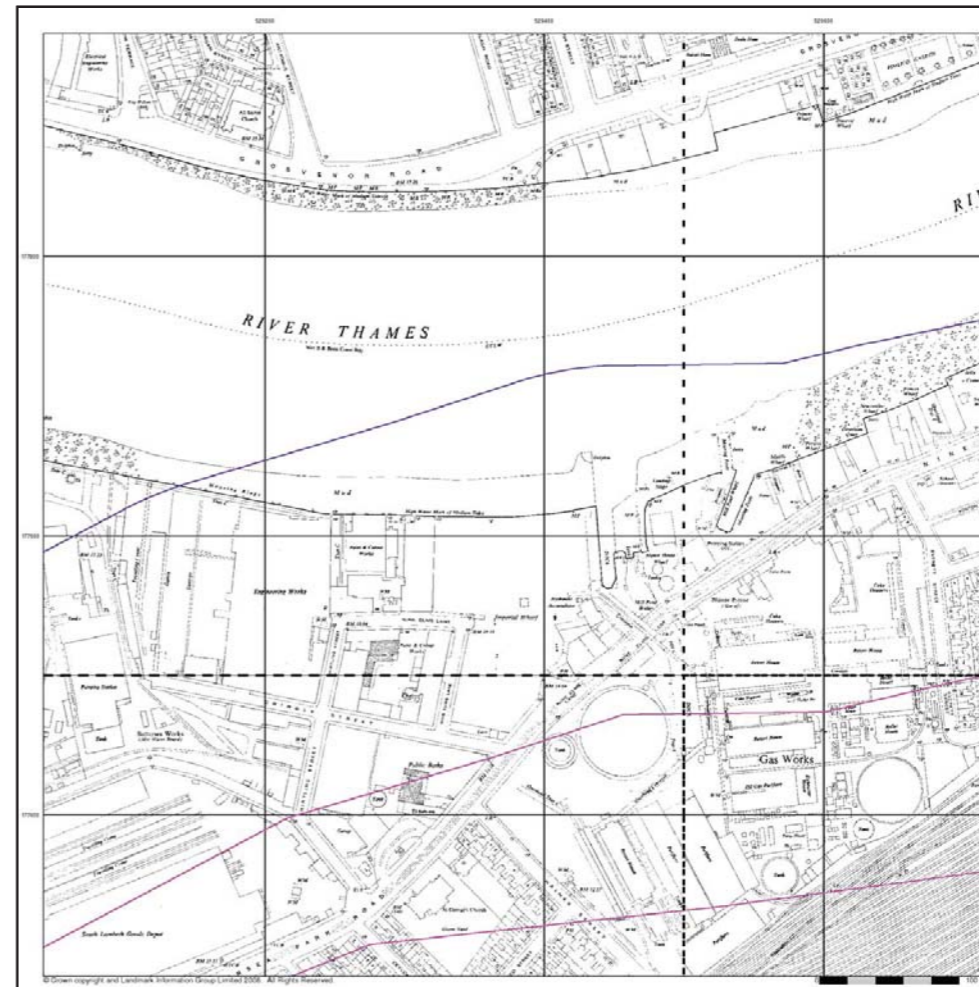


Order Details

Order Number: 25 82149 1:1
Customer ref: 4440 0 1.01000
National Grid reference: 529280, 111110
Slice: A
Site Area (Ha): 106.9
Search buffer (m): 250

Site Details

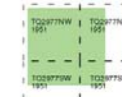
1, 1, Lauxhall Grove, London, SW8 1S



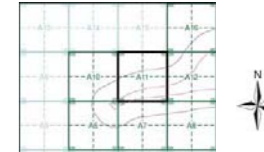
Ordnance Survey Plan
Published 1:51
Source map scale - 1:1,500

The historical maps shown were reproduced from maps predominantly held at the scale adopted for England, Wales and Scotland in the 1940s. In 1854 the 1:2,500 scale was adopted for mapping urban areas and by 1898 it covered the whole of what were considered to be the cultivated parts of Great Britain. The published date given below is often some years later than the surveyed date. Before 1918, all OS maps were based on the Cassini Projection, with independent surveys of a single county or group of counties, giving rise to significant inaccuracies in outlying areas.

Map Name(s) and Date(s)



Historical Map - Segment A11



Order Details

Order Number: 25 82149 1:1
Customer ref: 4440 0 1.01000
National Grid reference: 529280, 111110
Slice: A
Site Area (Ha): 106.9
Search buffer (m): 250

Site Details

1, 1, Lauxhall Grove, London, SW8 1S





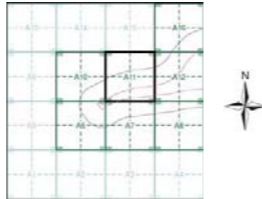
Ordnance Survey Plan
Published 1976
Source map scale - 1:1,250

The historical maps shown were reproduced from maps predominantly held at the scale adopted for England, Wales and Scotland in the 1940s. In 1854 the 1:2,500 scale was adopted for mapping urban areas and by 1898 it covered the whole of what were considered to be the cultivated parts of Great Britain. The published date given below is often some years later than the surveyed date. Before 1978, all OS maps were based on the Cassini Projection, with independent surveys of a single county or group of counties, giving rise to significant inaccuracies in outlying areas.

Map Name(s) and Date(s)



Historical Map - Segment A11

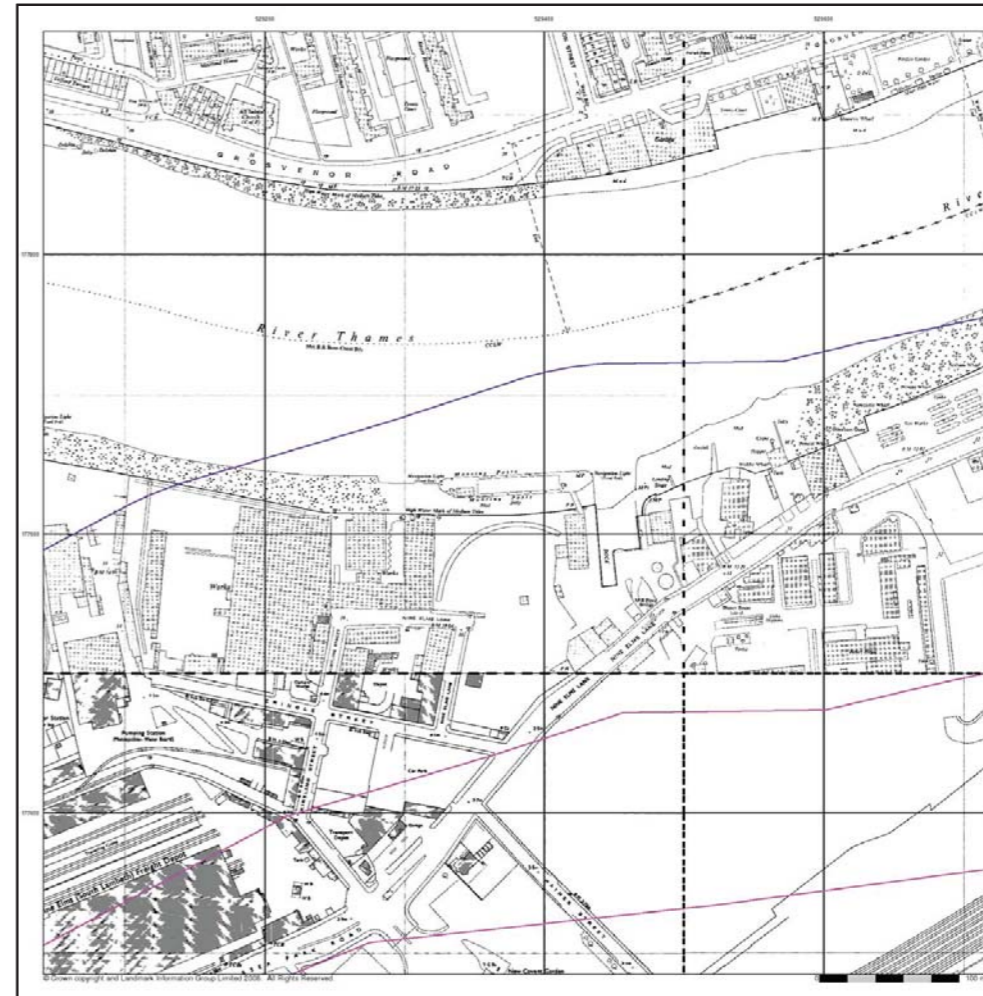


Order Details

Order Number: 25-82149-1:1
Customer Ref: 4440-D-1.01000
National Grid Reference: 529280, 111110
Slice: A
Site Area (Ha): 106.9
Search Buffer (m): 250

Site Details

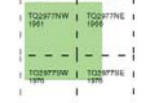
1, Lauxhall Grove, London, SW8 1S



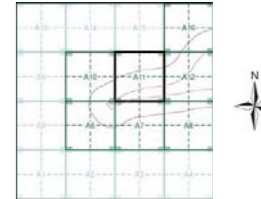
Ordnance Survey Plan
Published 1961-1976
Source map scale - 1:1,250

The historical maps shown were reproduced from maps predominantly held at the scale adopted for England, Wales and Scotland in the 1940s. In 1854 the 1:2,500 scale was adopted for mapping urban areas and by 1898 it covered the whole of what were considered to be the cultivated parts of Great Britain. The published date given below is often some years later than the surveyed date. Before 1978, all OS maps were based on the Cassini Projection, with independent surveys of a single county or group of counties, giving rise to significant inaccuracies in outlying areas.

Map Name(s) and Date(s)



Historical Map - Segment A11

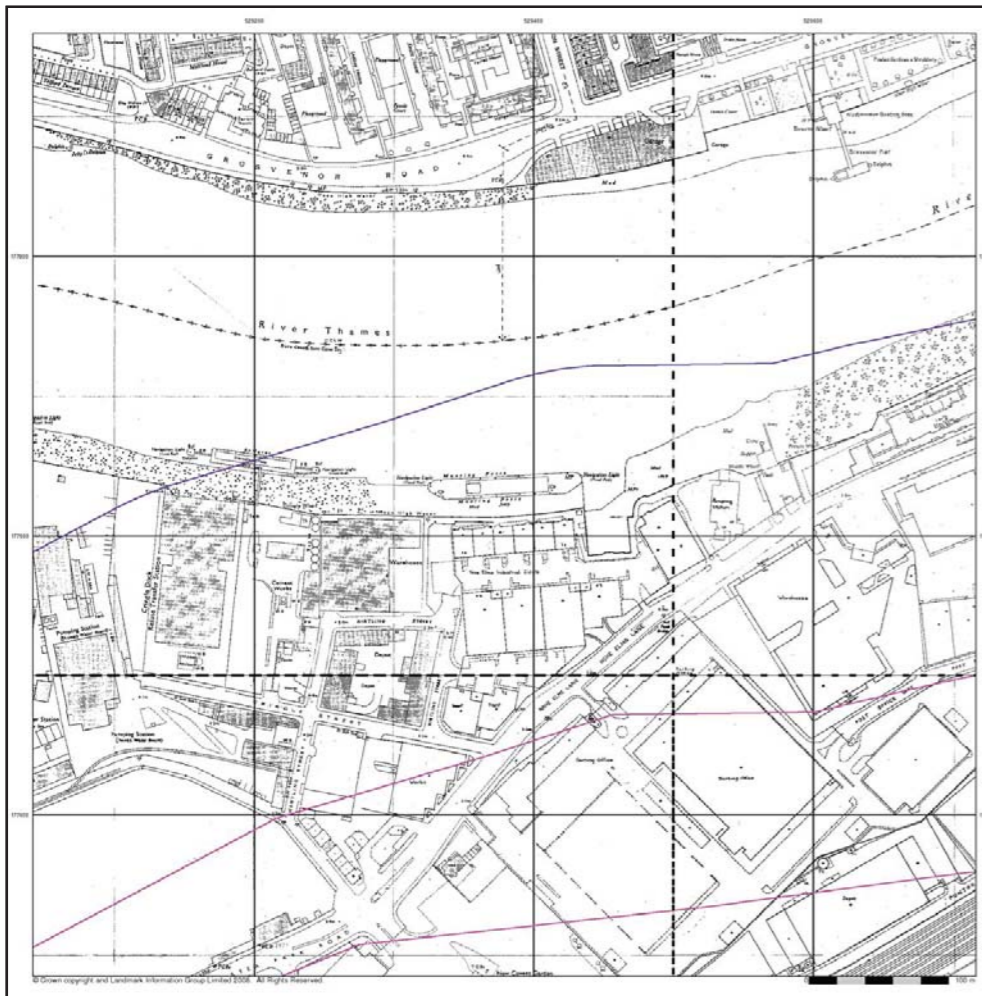


Order Details

Order Number: 25-82149-1:1
Customer Ref: 4440-D-1.01000
National Grid Reference: 529280, 111110
Slice: A
Site Area (Ha): 106.9
Search Buffer (m): 250

Site Details

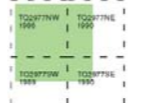
1, Lauxhall Grove, London, SW8 1S



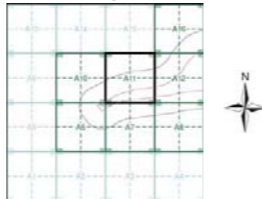
Additional S.M.s
Published 1986-1990
Source map scale - 1:1,250

The S.M. cards (Ordnance Survey's Survey of Information on Microfilm) are further, minor editions of mapping which were produced and published in between the main editions as an area was updated. They date from 1981 to 1994, and contain detailed information on buildings, roads and land-use. These maps were produced at both 1:2,500 and 1:1,250 scales.

Map Name(s) and Date(s)



Historical Map - Segment A11

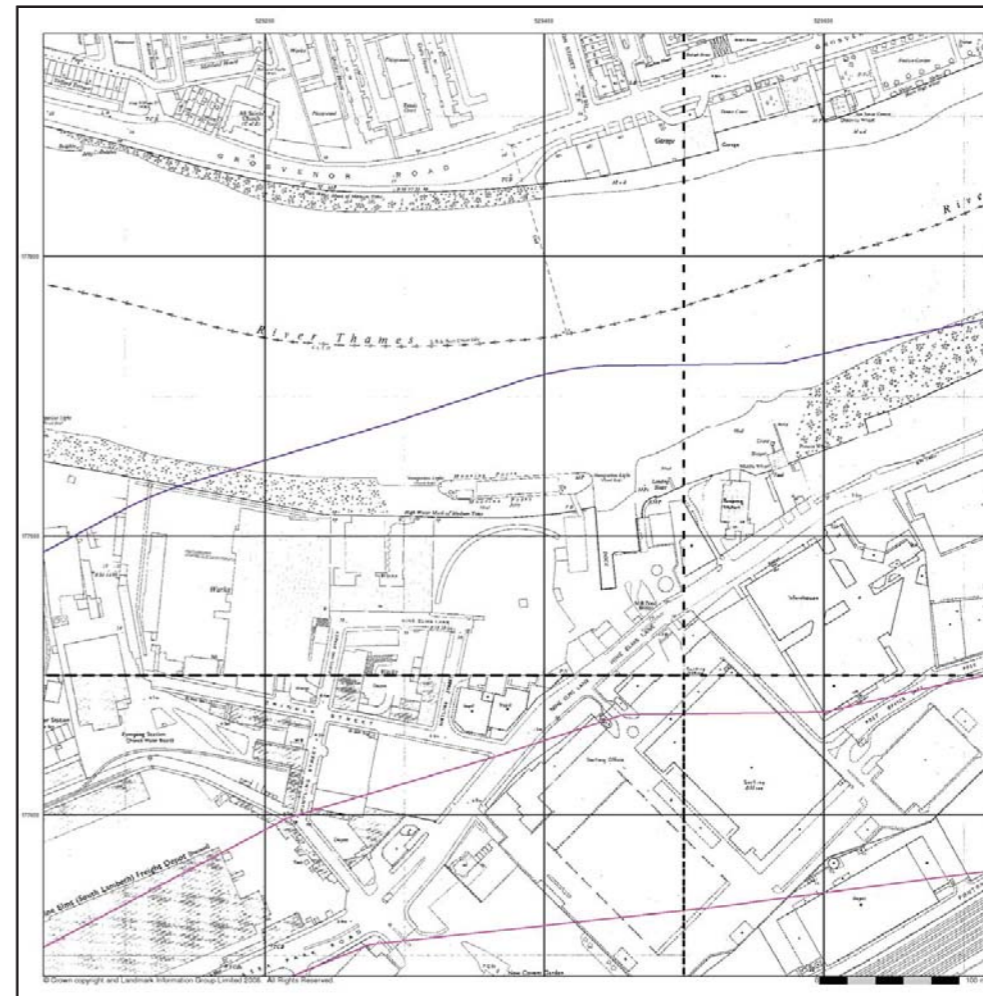


Order Details

Order Number: 25-82149-1:1
Customer Ref: 4440-D-1.01000
National Grid Reference: 529280, 111110
Slice: A
Site Area (Ha): 106.9
Search Buffer (m): 250

Site Details

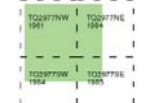
1, Lauxhall Grove, London, SW8 1S



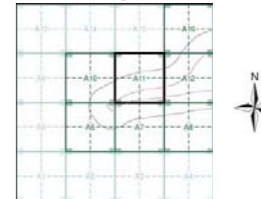
Additional S.M.s
Published 1961-1985
Source map scale - 1:1,250

The S.M. cards (Ordnance Survey's Survey of Information on Microfilm) are further, minor editions of mapping which were produced and published in between the main editions as an area was updated. They date from 1981 to 1994, and contain detailed information on buildings, roads and land-use. These maps were produced at both 1:2,500 and 1:1,250 scales.

Map Name(s) and Date(s)



Historical Map - Segment A11



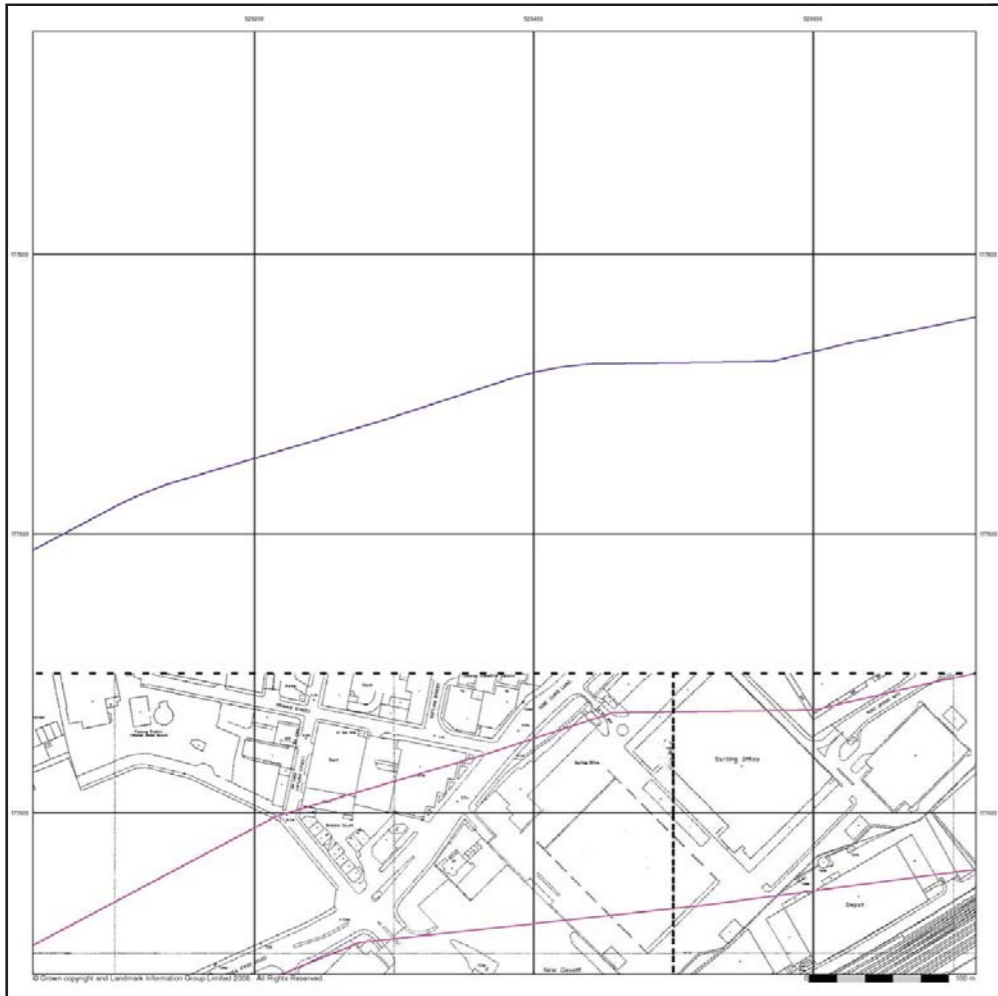
Order Details

Order Number: 25-82149-1:1
Customer Ref: 4440-D-1.01000
National Grid Reference: 529280, 111110
Slice: A
Site Area (Ha): 106.9
Search Buffer (m): 250

Site Details

1, Lauxhall Grove, London, SW8 1S





Envirocheck
A Landmark service

Large-Scale National Grid Data
Published 1:1, 1:50
Source map scale - 1:1, 1:50

'Large Scale National Grid Data' superseded S11 cards. Ordnance Survey's 'Survey of Information on Locations' in 1992, and continued to be produced until 1999. These maps were the forerunners of digital mapping and so provide detailed information on houses and roads, but tend to show less topographic features such as vegetation. These maps were produced at both 1:2,500 and 1:1,250 scales.

Map Name(s) and Date(s)

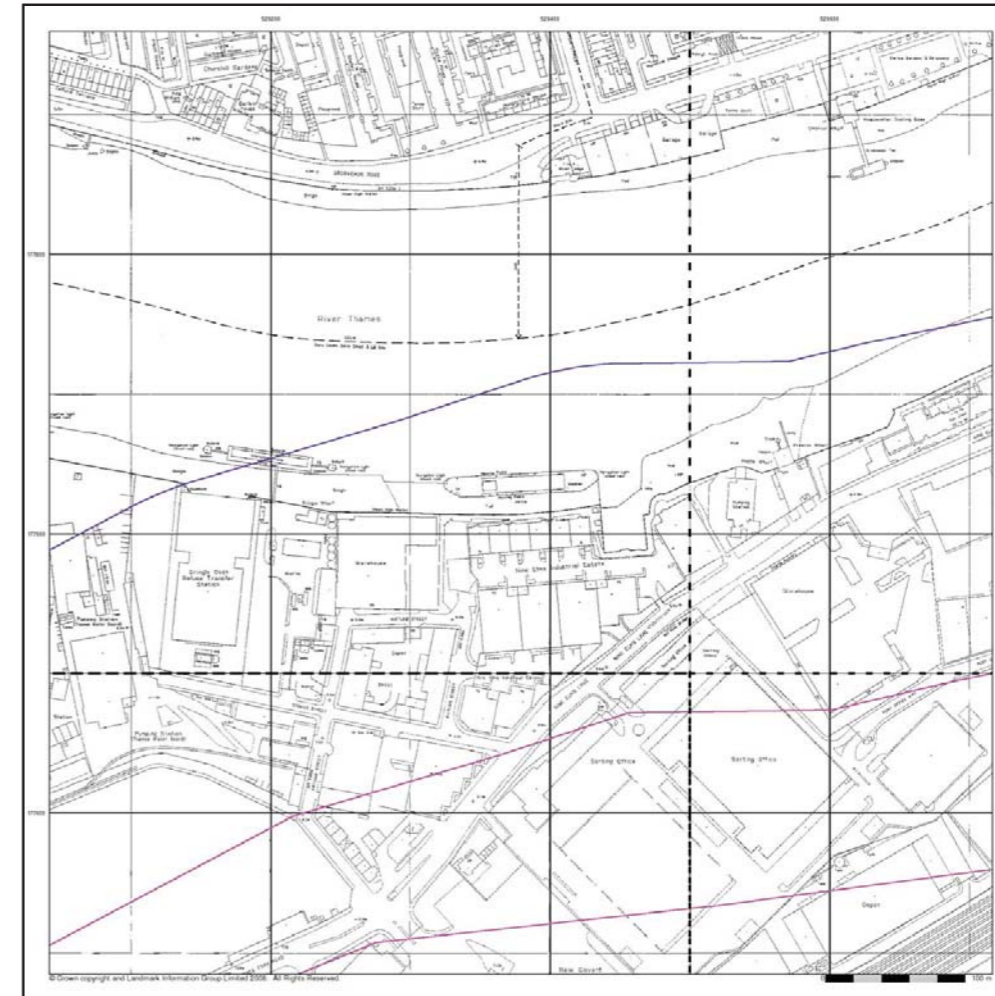
Historical Map - Segment A11

Order Details
Order Number: 25-82149-1:1
Customer ref: 4440-0-1.01000
National Grid reference: 529280, 100000
Slice: A
Site Area (Ha): 106.9
Search Buffer (m): 250

Site Details
1, Lauxhall Grove, London, SW8 1S

LANDMARK
Information Group
Tel: 0844 844 9922
Fax: 0844 844 9951
Web: www.envirocheck.co.uk

A Landmark Information Group Service v29.0 04-Jul-2008 Page 14 of 15



Envirocheck
A Landmark service

Large-Scale National Grid Data
Published 1:1, 1:50
Source map scale - 1:1, 1:50

'Large Scale National Grid Data' superseded S11 cards. Ordnance Survey's 'Survey of Information on Locations' in 1992, and continued to be produced until 1999. These maps were the forerunners of digital mapping and so provide detailed information on houses and roads, but tend to show less topographic features such as vegetation. These maps were produced at both 1:2,500 and 1:1,250 scales.

Map Name(s) and Date(s)

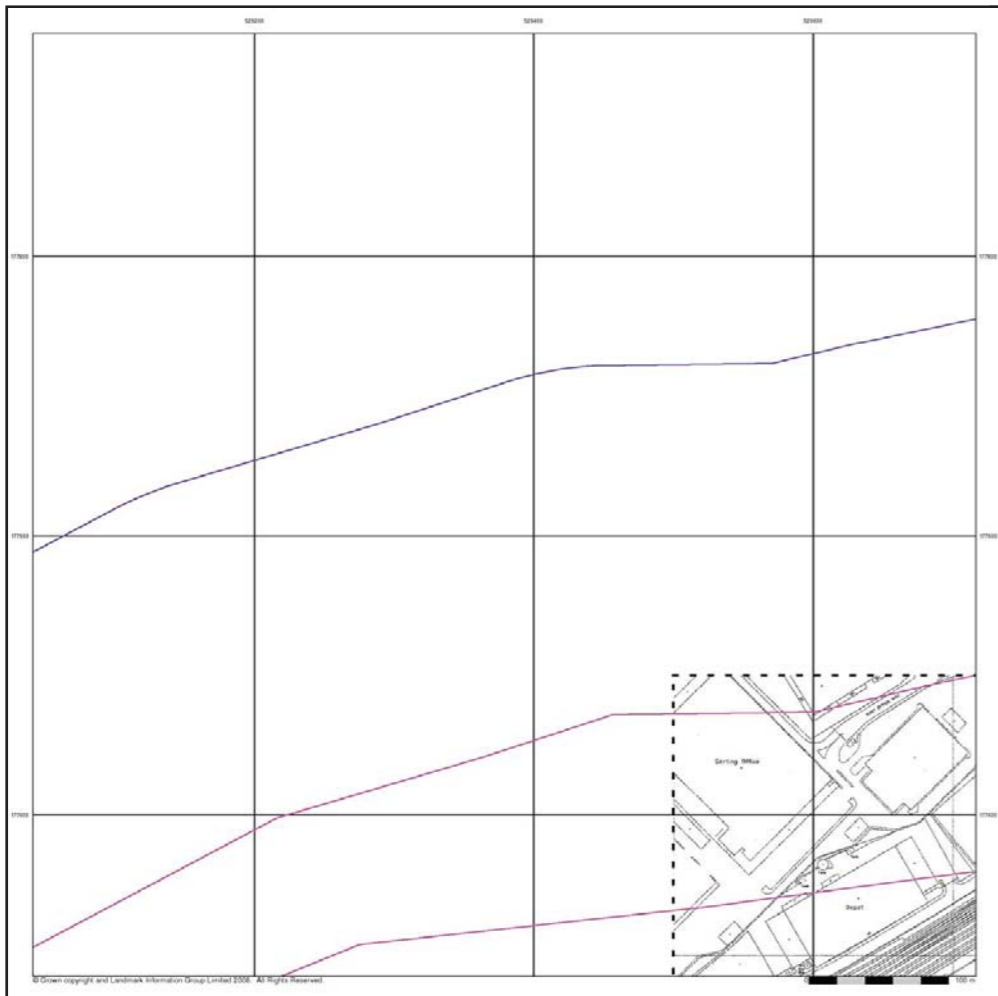
Historical Map - Segment A11

Order Details
Order Number: 25-82149-1:1
Customer ref: 4440-0-1.01000
National Grid reference: 529280, 100000
Slice: A
Site Area (Ha): 106.9
Search Buffer (m): 250

Site Details
1, Lauxhall Grove, London, SW8 1S

LANDMARK
Information Group
Tel: 0844 844 9922
Fax: 0844 844 9951
Web: www.envirocheck.co.uk

A Landmark Information Group Service v29.0 04-Jul-2008 Page 12 of 15



Envirocheck
A Landmark service

Large-Scale National Grid Data
Published 1:1, 1:50
Source map scale - 1:1, 1:50

'Large Scale National Grid Data' superseded S11 cards. Ordnance Survey's 'Survey of Information on Locations' in 1992, and continued to be produced until 1999. These maps were the forerunners of digital mapping and so provide detailed information on houses and roads, but tend to show less topographic features such as vegetation. These maps were produced at both 1:2,500 and 1:1,250 scales.

Map Name(s) and Date(s)

Historical Map - Segment A11

Order Details
Order Number: 25-82149-1:1
Customer ref: 4440-0-1.01000
National Grid reference: 529280, 100000
Slice: A
Site Area (Ha): 106.9
Search Buffer (m): 250

Site Details
1, Lauxhall Grove, London, SW8 1S

LANDMARK
Information Group
Tel: 0844 844 9922
Fax: 0844 844 9951
Web: www.envirocheck.co.uk

A Landmark Information Group Service v29.0 04-Jul-2008 Page 15 of 15



Envirocheck
A Landmark service

Large-Scale National Grid Data
Published 1:1, 1:50
Source map scale - 1:1, 1:50

'Large Scale National Grid Data' superseded S11 cards. Ordnance Survey's 'Survey of Information on Locations' in 1992, and continued to be produced until 1999. These maps were the forerunners of digital mapping and so provide detailed information on houses and roads, but tend to show less topographic features such as vegetation. These maps were produced at both 1:2,500 and 1:1,250 scales.

Map Name(s) and Date(s)

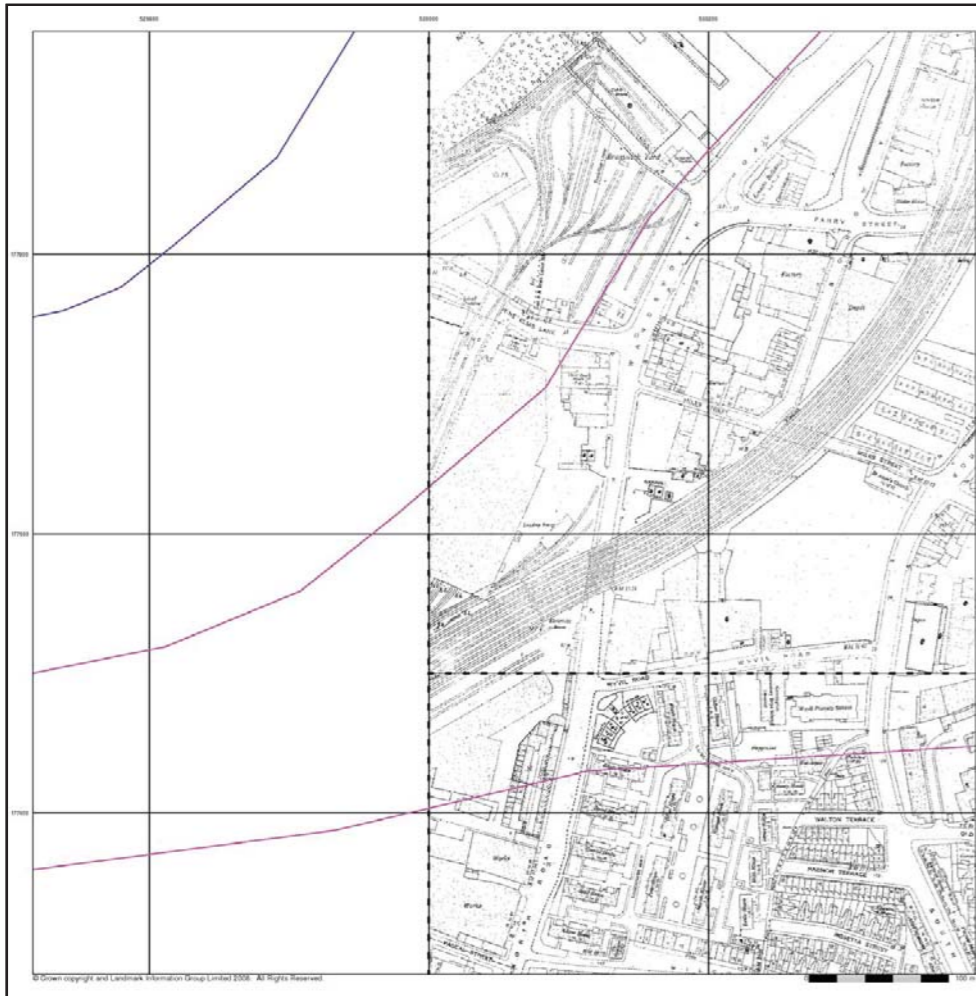
Historical Map - Segment A11

Order Details
Order Number: 25-82149-1:1
Customer ref: 4440-0-1.01000
National Grid reference: 529280, 100000
Slice: A
Site Area (Ha): 106.9
Search Buffer (m): 250

Site Details
1, Lauxhall Grove, London, SW8 1S

LANDMARK
Information Group
Tel: 0844 844 9922
Fax: 0844 844 9951
Web: www.envirocheck.co.uk

A Landmark Information Group Service v29.0 04-Jul-2008 Page 11 of 15



Supplied unpublished Survey Information
Published 1/73
Source map scale - 1:1,500

The historical maps shown were reproduced from maps predominantly held at the scale adopted for England, Wales and Scotland in the 1840s. In 1854 the 1:2,500 scale was adopted for mapping urban areas and by 1898 it covered the whole of what were considered to be the cultivated parts of Great Britain. The published date given below is often some years later than the surveyed date. Before 1918, all OS maps were based on the Cassini Projection, with independent surveys of a single county or group of counties, giving rise to significant inaccuracies in outlying areas.

Map Name(s) and Date(s)



Historical Map - Segment A1



Order Details
Order Number: 25 82149 1:1
Customer ref: 4440 0 1.01000
National Grid reference: 529280, 11111 0
Slice: A
Site Area (Ha): 106.9
Search buffer (m): 250


Site Details
1, Lauxhall Grove, London, SW8 1S




Ordnance Survey Plan
Published 1/60 - 1/76
Source map scale - 1:1,500

The historical maps shown were reproduced from maps predominantly held at the scale adopted for England, Wales and Scotland in the 1840s. In 1854 the 1:2,500 scale was adopted for mapping urban areas and by 1898 it covered the whole of what were considered to be the cultivated parts of Great Britain. The published date given below is often some years later than the surveyed date. Before 1918, all OS maps were based on the Cassini Projection, with independent surveys of a single county or group of counties, giving rise to significant inaccuracies in outlying areas.

Map Name(s) and Date(s)



Historical Map - Segment A1



Order Details
Order Number: 25 82149 1:1
Customer ref: 4440 0 1.01000
National Grid reference: 529280, 11111 0
Slice: A
Site Area (Ha): 106.9
Search buffer (m): 250


Site Details
1, Lauxhall Grove, London, SW8 1S



Ordnance Survey Plan
Published 1/76
Source map scale - 1:1,500

The historical maps shown were reproduced from maps predominantly held at the scale adopted for England, Wales and Scotland in the 1840s. In 1854 the 1:2,500 scale was adopted for mapping urban areas and by 1898 it covered the whole of what were considered to be the cultivated parts of Great Britain. The published date given below is often some years later than the surveyed date. Before 1918, all OS maps were based on the Cassini Projection, with independent surveys of a single county or group of counties, giving rise to significant inaccuracies in outlying areas.

Map Name(s) and Date(s)



Historical Map - Segment A1



Order Details
Order Number: 25 82149 1:1
Customer ref: 4440 0 1.01000
National Grid reference: 529280, 11111 0
Slice: A
Site Area (Ha): 106.9
Search buffer (m): 250

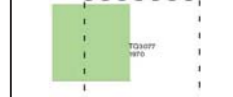
Site Details
1, Lauxhall Grove, London, SW8 1S




Ordnance Survey Plan
Published 1/70
Source map scale - 1:1,500

The historical maps shown were reproduced from maps predominantly held at the scale adopted for England, Wales and Scotland in the 1840s. In 1854 the 1:2,500 scale was adopted for mapping urban areas and by 1898 it covered the whole of what were considered to be the cultivated parts of Great Britain. The published date given below is often some years later than the surveyed date. Before 1918, all OS maps were based on the Cassini Projection, with independent surveys of a single county or group of counties, giving rise to significant inaccuracies in outlying areas.

Map Name(s) and Date(s)



Historical Map - Segment A1



Order Details
Order Number: 25 82149 1:1
Customer ref: 4440 0 1.01000
National Grid reference: 529280, 11111 0
Slice: A
Site Area (Ha): 106.9
Search buffer (m): 250

Site Details
1, Lauxhall Grove, London, SW8 1S





Envirocheck
A Landmark service

Additional S Ms
Published 1000
Source map scale - 1:1,050

The S Ms cards (Ordnance Survey's Survey of Information on "icrofilm" are further, minor editions of mapping which were produced and published in between the main editions as an area was updated. They date from 194 to 1994, and contain detailed information on buildings, roads and land-use. These maps were produced at both 1:2,500 and 1:1,250 scales.

Map Name(s) and Date(s)

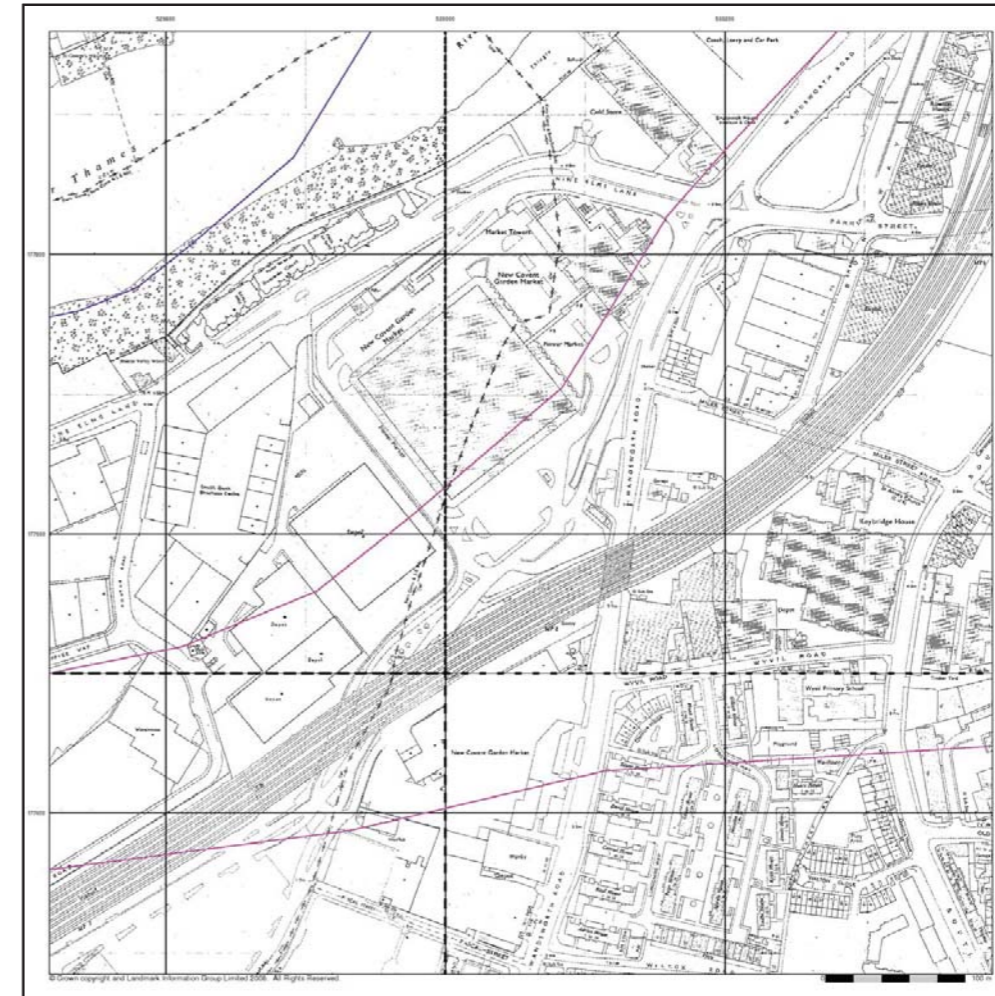
Historical Map - Segment A1

Order Details
Order number: 25-82149-1:1
Customer ref: 4440-D-1.01000
National Grid reference: 529280, 100000
Slice: A
Site Area (Ha): 106.9
Search buffer (m): 250

Site Details
1, Lauxhall Grove, London, SW8 1S

LANDMARK
Information Group
Tel: 0844 844 9922
Fax: 0844 844 9951
Web: www.envirocheck.co.uk

A Landmark Information Group Service ©29.0 04-Jul-2008 Page 15 of 19



Envirocheck
A Landmark service

Additional S Ms
Published 1000
Source map scale - 1:1,050

The S Ms cards (Ordnance Survey's Survey of Information on "icrofilm" are further, minor editions of mapping which were produced and published in between the main editions as an area was updated. They date from 194 to 1994, and contain detailed information on buildings, roads and land-use. These maps were produced at both 1:2,500 and 1:1,250 scales.

Map Name(s) and Date(s)

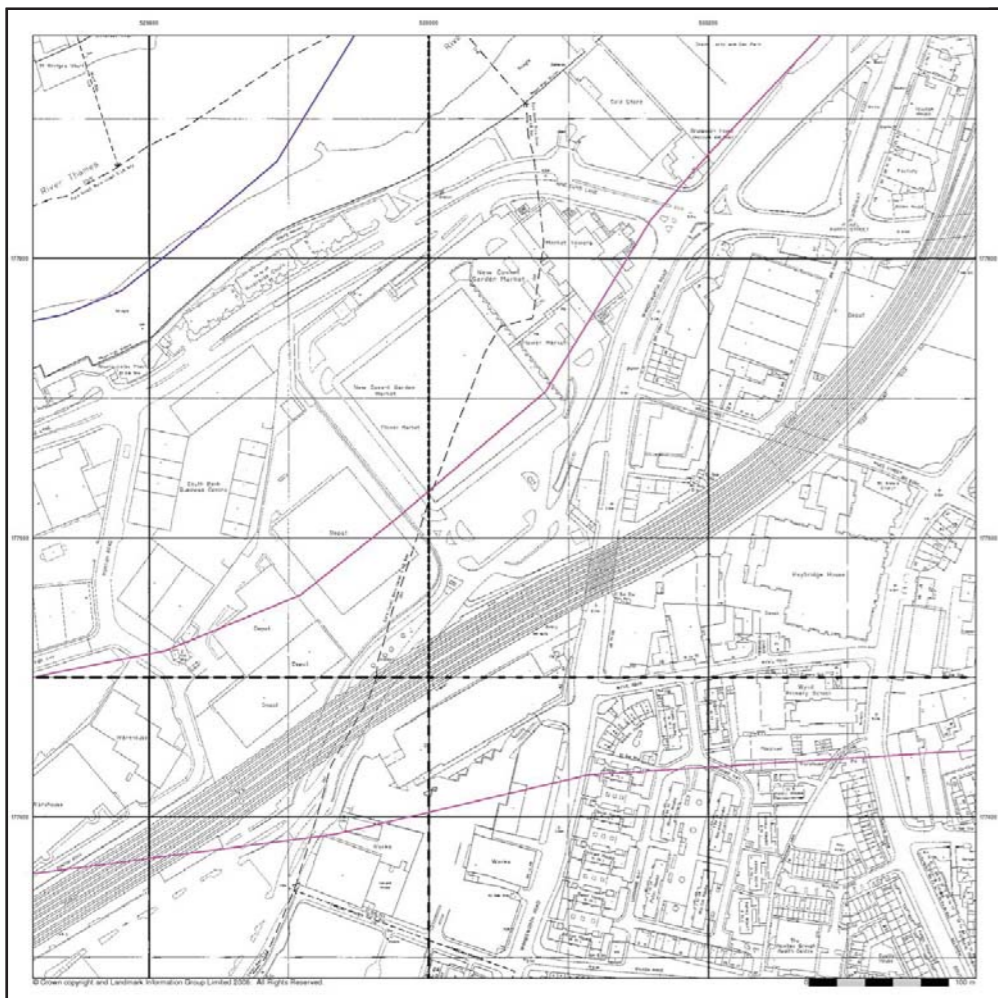
Historical Map - Segment A1

Order Details
Order number: 25-82149-1:1
Customer ref: 4440-D-1.01000
National Grid reference: 529280, 100000
Slice: A
Site Area (Ha): 106.9
Search buffer (m): 250

Site Details
1, Lauxhall Grove, London, SW8 1S

LANDMARK
Information Group
Tel: 0844 844 9922
Fax: 0844 844 9951
Web: www.envirocheck.co.uk

A Landmark Information Group Service ©29.0 04-Jul-2008 Page 11 of 19



Envirocheck
A Landmark service

Large-Scale National Grid Data
Published 1000
Source map scale - 1:1,050

'Large Scale' National Grid Data superseded S Ms cards (Ordnance Survey's Survey of Information on "icrofilm" in 1992, and continued to be produced until 1999. These maps were the forerunners of digital mapping and so provide detailed information on houses and roads, but tend to show less topographic features such as vegetation. These maps were produced at both 1:2,500 and 1:1,250 scales.

Map Name(s) and Date(s)

Historical Map - Segment A1

Order Details
Order number: 25-82149-1:1
Customer ref: 4440-D-1.01000
National Grid reference: 529280, 100000
Slice: A
Site Area (Ha): 106.9
Search buffer (m): 250

Site Details
1, Lauxhall Grove, London, SW8 1S

LANDMARK
Information Group
Tel: 0844 844 9922
Fax: 0844 844 9951
Web: www.envirocheck.co.uk

A Landmark Information Group Service ©29.0 04-Jul-2008 Page 16 of 19



Envirocheck
A Landmark service

Ordnance Survey Plan
Published 1000
Source map scale - 1:1,050

The historical maps shown were reproduced from maps predominantly held at the scale adopted for England, Wales and Scotland in the 1940s. In 1954 the 1:2,500 scale was adopted for mapping urban areas and by 1958 it covered the whole of what were considered to be the cultivated parts of Great Britain. The published date given below is often some years later than the surveyed date. Before 19-8, all OS maps were based on the Cassini Projection, with independent surveys of a single county or group of counties, giving rise to significant inaccuracies in outlying areas.

Map Name(s) and Date(s)

Historical Map - Segment A1

Order Details
Order number: 25-82149-1:1
Customer ref: 4440-D-1.01000
National Grid reference: 529280, 100000
Slice: A
Site Area (Ha): 106.9
Search buffer (m): 250

Site Details
1, Lauxhall Grove, London, SW8 1S

LANDMARK
Information Group
Tel: 0844 844 9922
Fax: 0844 844 9951
Web: www.envirocheck.co.uk

A Landmark Information Group Service ©29.0 04-Jul-2008 Page 14 of 19



Envirocheck
A Landmark service

London
Published 1875
Source map scale - 1:1,500

The historical maps shown were reproduced from maps predominantly held at the scale adopted for England, Wales and Scotland in the 1840s. In 1854 the 1:2,500 scale was adopted for mapping urban areas and by 1898 it covered the whole of what were considered to be the cultivated parts of Great Britain. The published date given below is often some years later than the surveyed date. Before 1918, all OS maps were based on the Cassini Projection, with independent surveys of a single county or group of counties, giving rise to significant inaccuracies in outlying areas.

Map Name(s) and Date(s)

Historical Map - Segment A16

Order Details
Order Number: 25 82149 1:1
Customer ref: 4440 D 1.01000
National Grid reference: 529280, 11111 D
Slice: A
Site Area Ha: 106.9
Search buffer m: 250

Site Details
1, Vauxhall Grove, London, SW8 1S

LANDMARK
Information Group

Tel: 0844 844 9922
Fax: 0844 844 9951
Web: www.envirocheck.co.uk

A Landmark Information Group Service ©29.0 04-Jul-2008 Page 4 of 19



Envirocheck
A Landmark service

London
Published 1875
Source map scale - 1:1,500

The historical maps shown were reproduced from maps predominantly held at the scale adopted for England, Wales and Scotland in the 1840s. In 1854 the 1:2,500 scale was adopted for mapping urban areas and by 1898 it covered the whole of what were considered to be the cultivated parts of Great Britain. The published date given below is often some years later than the surveyed date. Before 1918, all OS maps were based on the Cassini Projection, with independent surveys of a single county or group of counties, giving rise to significant inaccuracies in outlying areas.

Map Name(s) and Date(s)

Historical Map - Segment A16

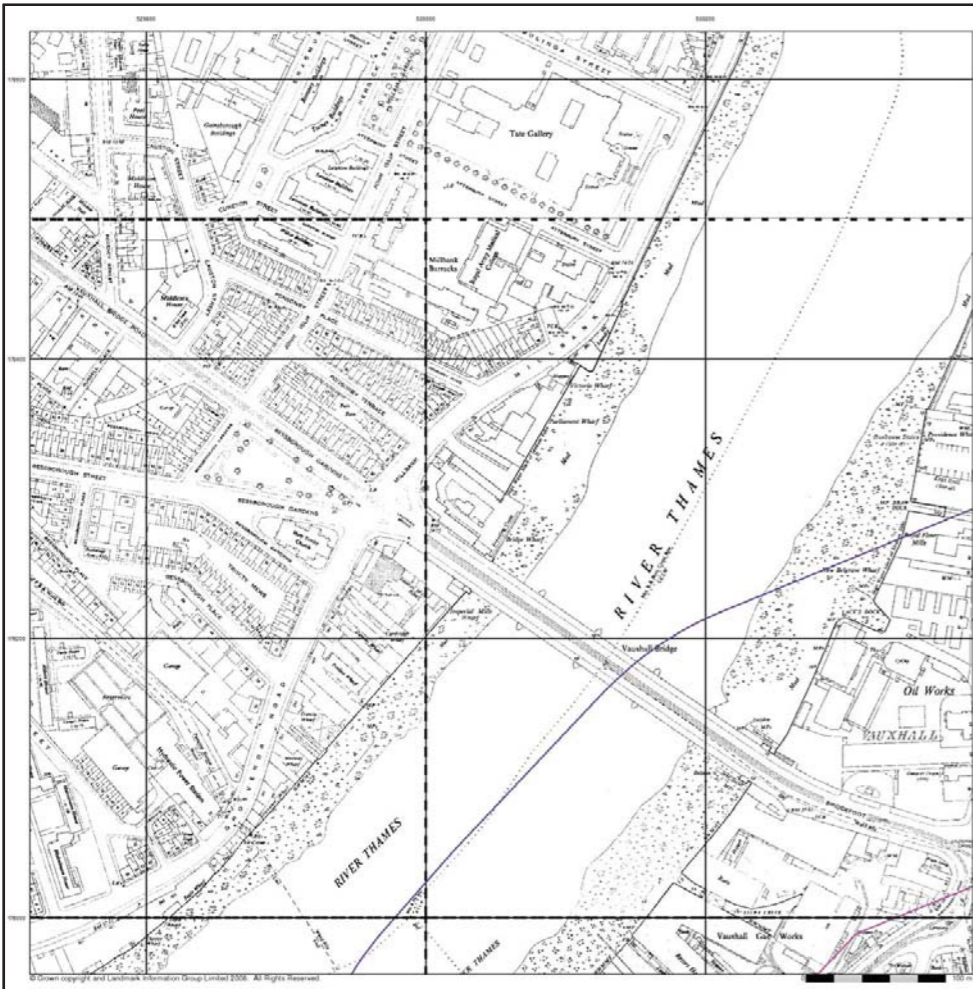
Order Details
Order Number: 25 82149 1:1
Customer ref: 4440 D 1.01000
National Grid reference: 529280, 11111 D
Slice: A
Site Area Ha: 106.9
Search buffer m: 250

Site Details
1, Vauxhall Grove, London, SW8 1S

LANDMARK
Information Group

Tel: 0844 844 9922
Fax: 0844 844 9951
Web: www.envirocheck.co.uk

A Landmark Information Group Service ©29.0 04-Jul-2008 Page 2 of 19



Envirocheck
A Landmark service

Ordnance Survey Plan
Published 1850 - 1851
Source map scale - 1:1,500

The historical maps shown were reproduced from maps predominantly held at the scale adopted for England, Wales and Scotland in the 1840s. In 1854 the 1:2,500 scale was adopted for mapping urban areas and by 1898 it covered the whole of what were considered to be the cultivated parts of Great Britain. The published date given below is often some years later than the surveyed date. Before 1918, all OS maps were based on the Cassini Projection, with independent surveys of a single county or group of counties, giving rise to significant inaccuracies in outlying areas.

Map Name(s) and Date(s)

Historical Map - Segment A16

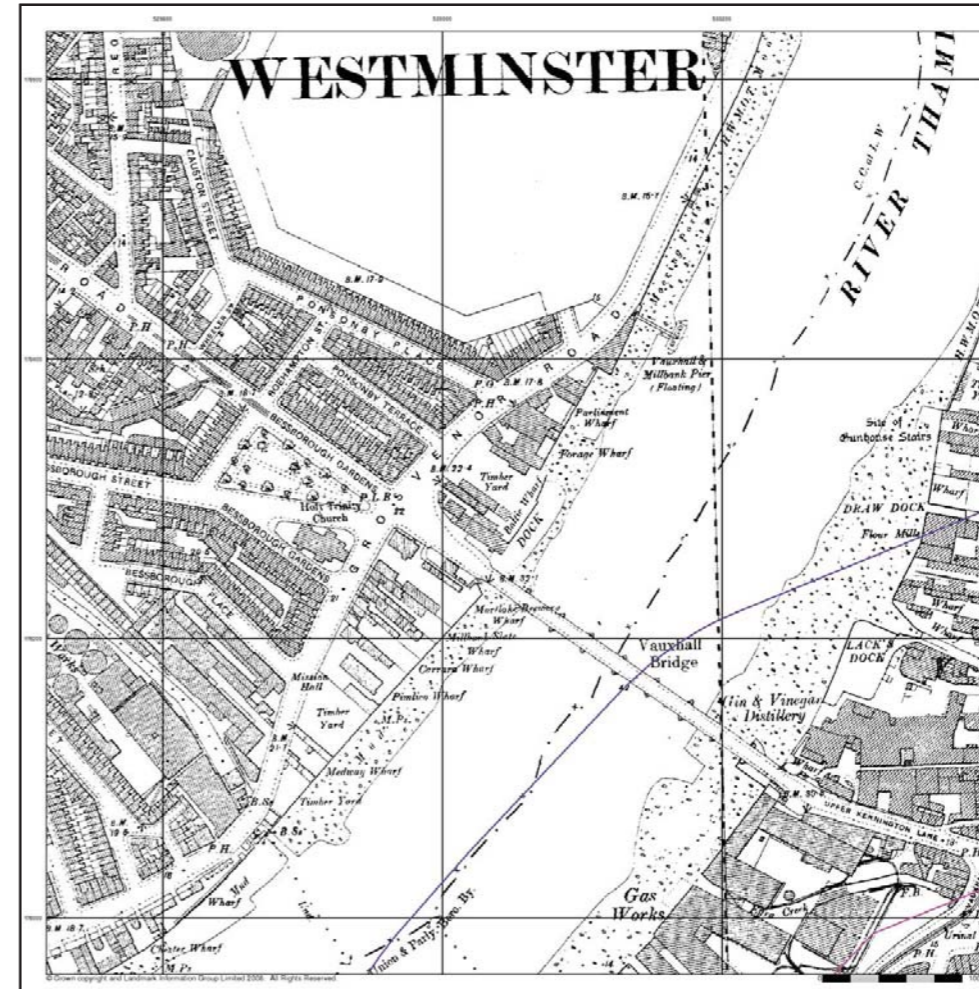
Order Details
Order Number: 25 82149 1:1
Customer ref: 4440 D 1.01000
National Grid reference: 529280, 11111 D
Slice: A
Site Area Ha: 106.9
Search buffer m: 250

Site Details
1, Vauxhall Grove, London, SW8 1S

LANDMARK
Information Group

Tel: 0844 844 9922
Fax: 0844 844 9951
Web: www.envirocheck.co.uk

A Landmark Information Group Service ©29.0 04-Jul-2008 Page 5 of 19



Envirocheck
A Landmark service

London
Published 1850
Source map scale - 1:1,500

The historical maps shown were reproduced from maps predominantly held at the scale adopted for England, Wales and Scotland in the 1840s. In 1854 the 1:2,500 scale was adopted for mapping urban areas and by 1898 it covered the whole of what were considered to be the cultivated parts of Great Britain. The published date given below is often some years later than the surveyed date. Before 1918, all OS maps were based on the Cassini Projection, with independent surveys of a single county or group of counties, giving rise to significant inaccuracies in outlying areas.

Map Name(s) and Date(s)

Historical Map - Segment A16

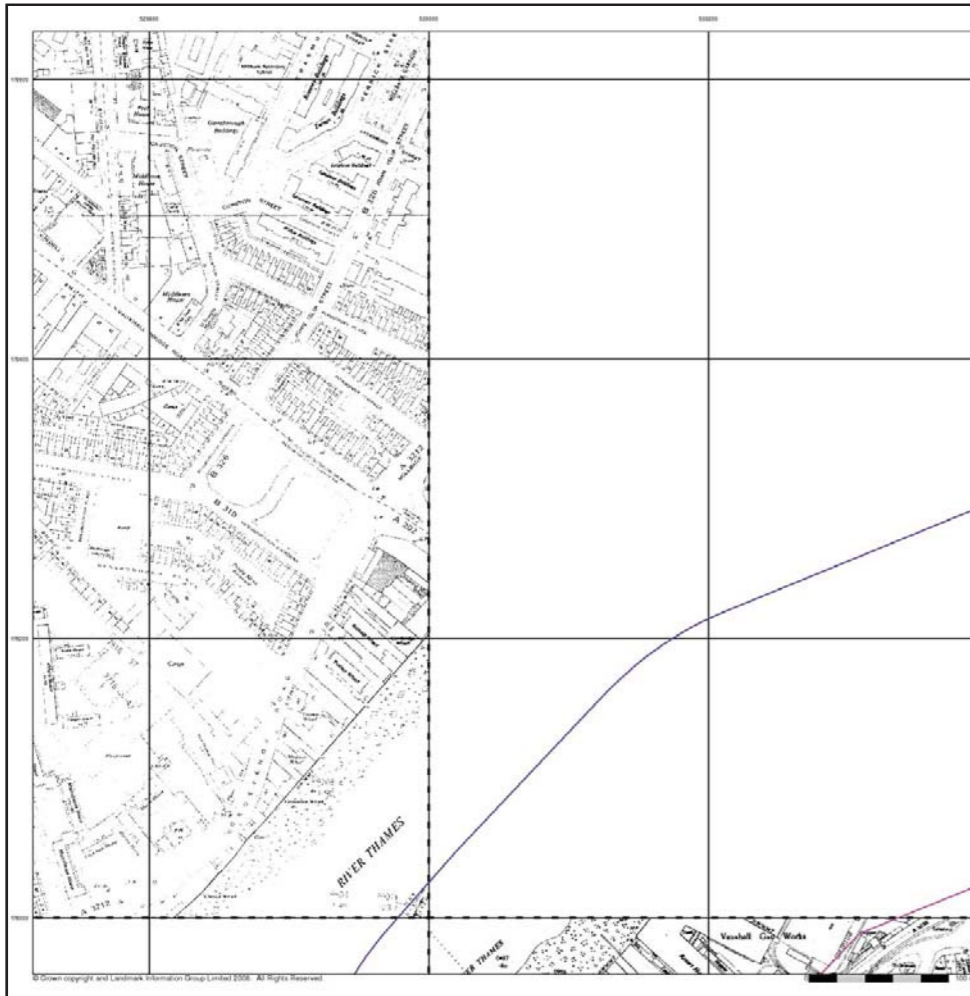
Order Details
Order Number: 25 82149 1:1
Customer ref: 4440 D 1.01000
National Grid reference: 529280, 11111 D
Slice: A
Site Area Ha: 106.9
Search buffer m: 250

Site Details
1, Vauxhall Grove, London, SW8 1S

LANDMARK
Information Group

Tel: 0844 844 9922
Fax: 0844 844 9951
Web: www.envirocheck.co.uk

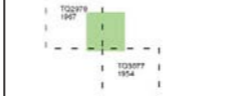
A Landmark Information Group Service ©29.0 04-Jul-2008 Page 1 of 19



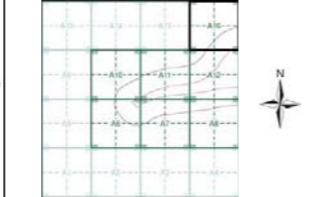
Ordnance Survey Plan
Published 1:54 - 1:67
Source map scale - 1:1,500

The historical maps shown were reproduced from maps predominantly held at the scale adopted for England, Wales and Scotland in the 1940s. In 1954 the 1:2,500 scale was adopted for mapping urban areas and by 1958 it covered the whole of what was considered to be the cultivated parts of Great Britain. The published date given below is often some years later than the surveyed date. Before 1918, all OS maps were based on the Cassini Projection, with independent surveys of a single county or group of counties, giving rise to significant inaccuracies in outlying areas.

Map Name(s) and Date(s)

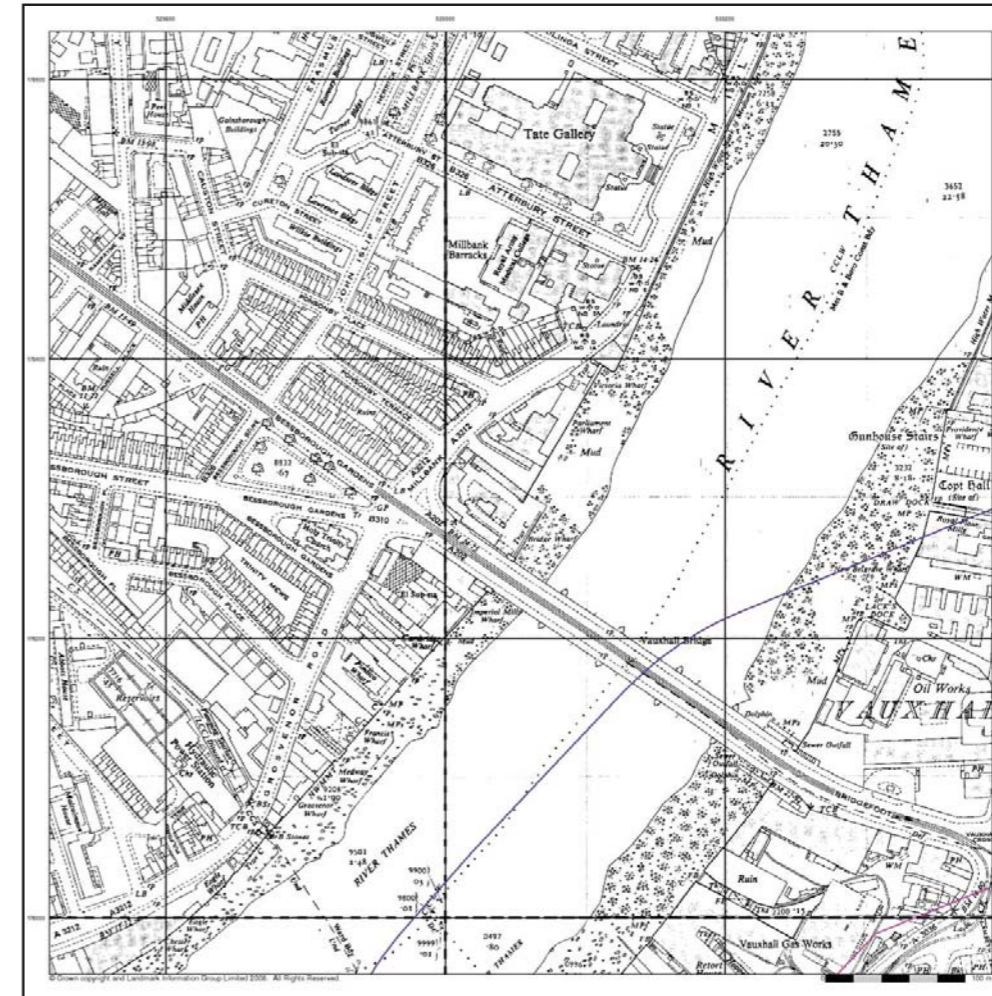


Historical Map - Segment A16



Order Details
Order Number: 25-82149-1:1
Customer Ref: 4440-D-1.01000
National Grid Reference: 529280, 11111-D
Slice: A
Site Area (Ha): 106.9
Search Buffer (m): 250


Site Details
1, Vauxhall Grove, London, SW8 1S



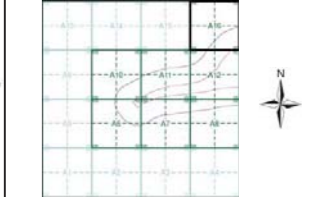
Ordnance Survey Plan
Published 1:51
Source map scale - 1:1,500

The historical maps shown were reproduced from maps predominantly held at the scale adopted for England, Wales and Scotland in the 1940s. In 1954 the 1:2,500 scale was adopted for mapping urban areas and by 1958 it covered the whole of what was considered to be the cultivated parts of Great Britain. The published date given below is often some years later than the surveyed date. Before 1918, all OS maps were based on the Cassini Projection, with independent surveys of a single county or group of counties, giving rise to significant inaccuracies in outlying areas.

Map Name(s) and Date(s)

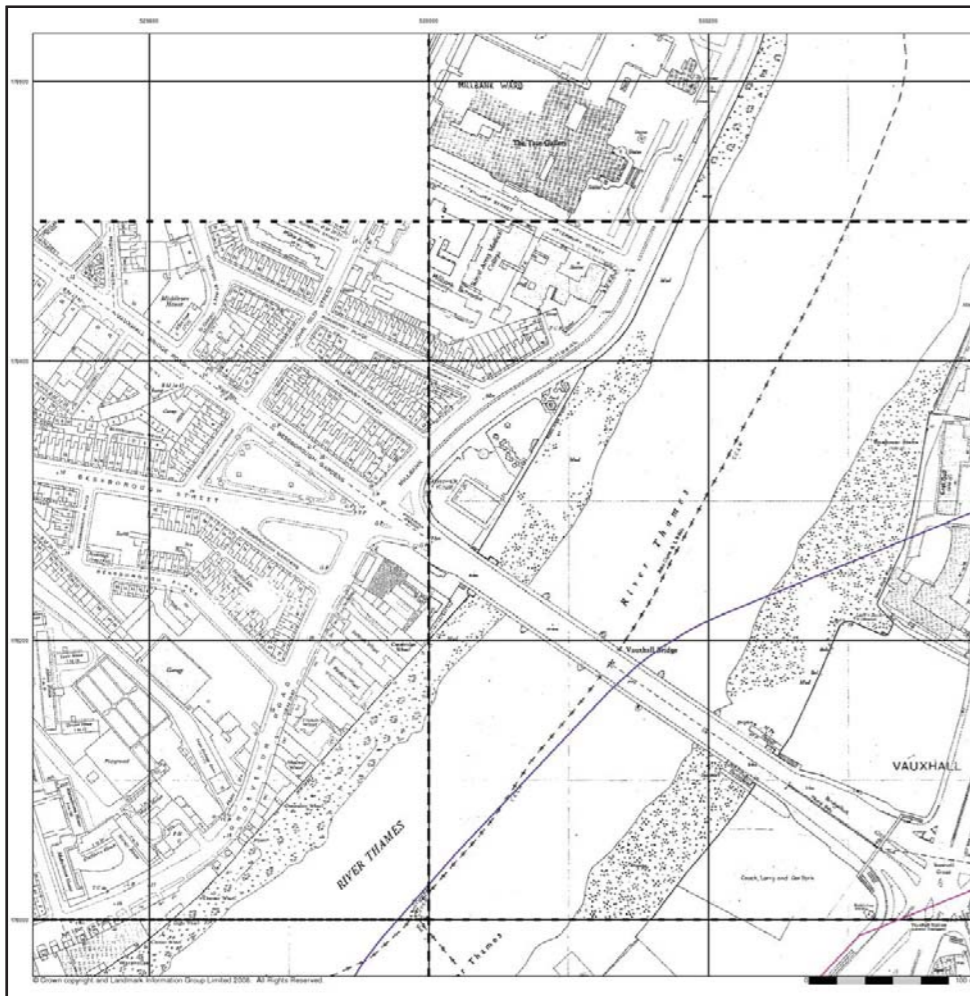


Historical Map - Segment A16



Order Details
Order Number: 25-82149-1:1
Customer Ref: 4440-D-1.01000
National Grid Reference: 529280, 11111-D
Slice: A
Site Area (Ha): 106.9
Search Buffer (m): 250


Site Details
1, Vauxhall Grove, London, SW8 1S



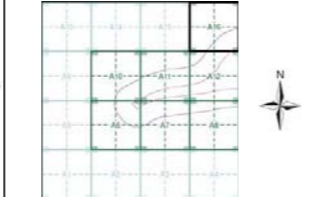
Additional S Ms
Published 1:61 - 1:88
Source map scale - 1:1,500

The S Ms (cards Ordnance Survey's Survey of Information on Microfilm) are further, minor editions of mapping which were produced and published in between the main editions as an area was updated. They date from 1961 to 1994, and contain detailed information on buildings, roads and land-use. These maps were produced at both 1:2,500 and 1:1,250 scales.

Map Name(s) and Date(s)

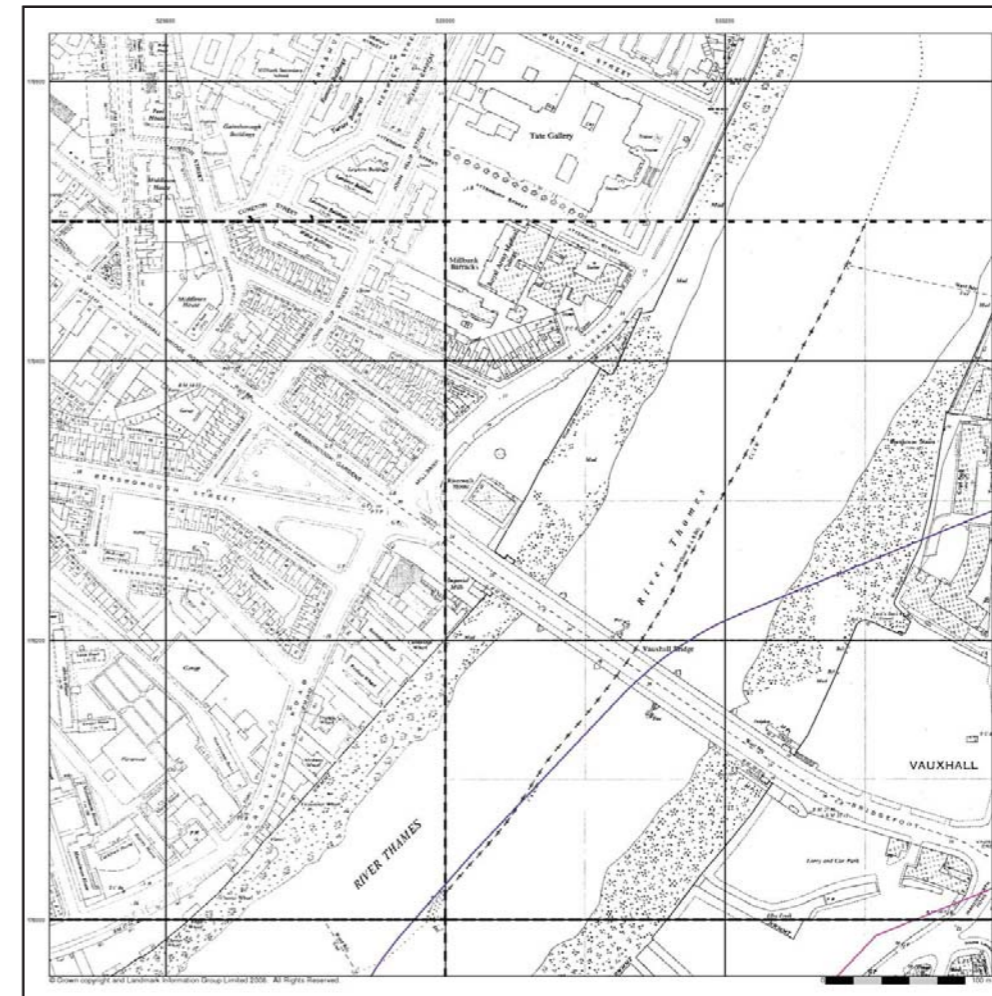


Historical Map - Segment A16



Order Details
Order Number: 25-82149-1:1
Customer Ref: 4440-D-1.01000
National Grid Reference: 529280, 11111-D
Slice: A
Site Area (Ha): 106.9
Search Buffer (m): 250


Site Details
1, Vauxhall Grove, London, SW8 1S



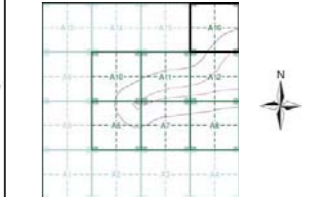
Ordnance Survey Plan
Published 1:51 - 1:67
Source map scale - 1:1,500

The historical maps shown were reproduced from maps predominantly held at the scale adopted for England, Wales and Scotland in the 1940s. In 1954 the 1:2,500 scale was adopted for mapping urban areas and by 1958 it covered the whole of what was considered to be the cultivated parts of Great Britain. The published date given below is often some years later than the surveyed date. Before 1918, all OS maps were based on the Cassini Projection, with independent surveys of a single county or group of counties, giving rise to significant inaccuracies in outlying areas.

Map Name(s) and Date(s)



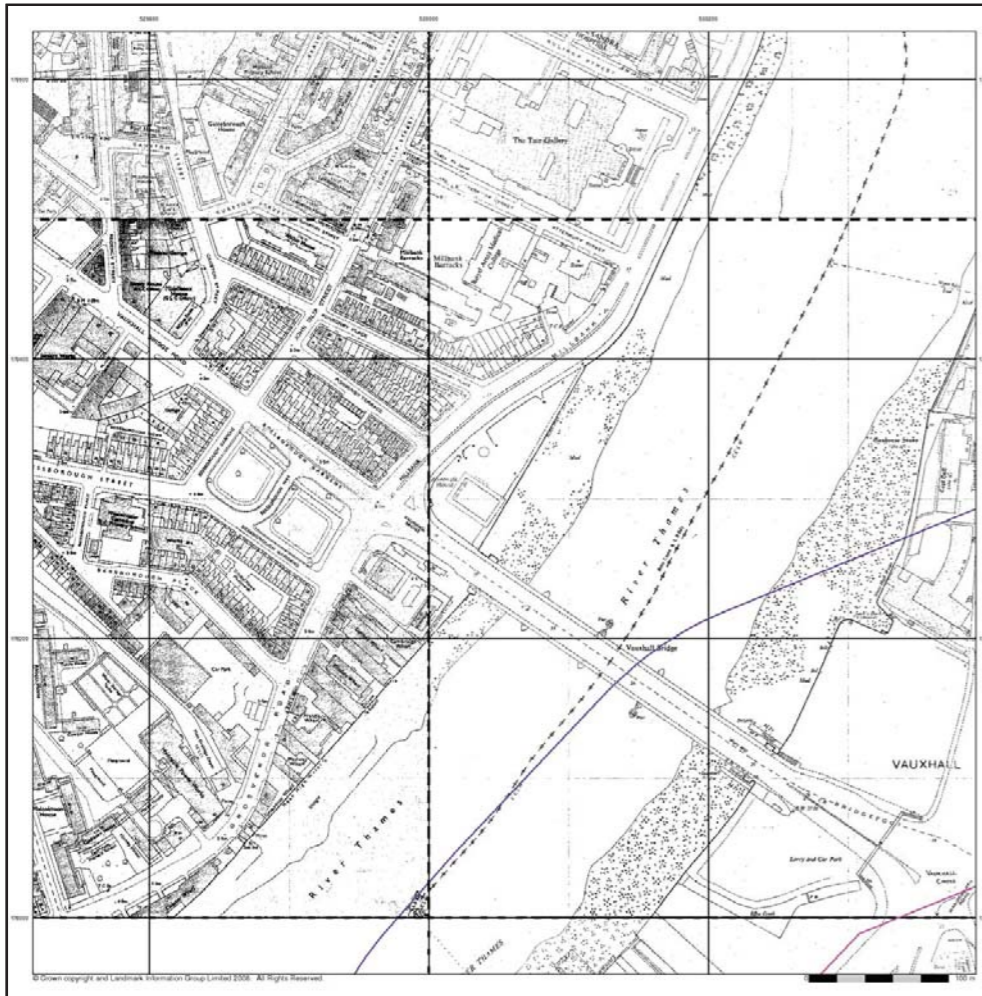
Historical Map - Segment A16



Order Details
Order Number: 25-82149-1:1
Customer Ref: 4440-D-1.01000
National Grid Reference: 529280, 11111-D
Slice: A
Site Area (Ha): 106.9
Search Buffer (m): 250

Site Details
1, Vauxhall Grove, London, SW8 1S






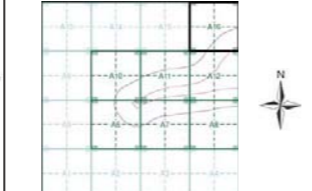
Supply of unpublished Survey Information
 Published 1/73
 Source map scale - 1:1,500

The historical maps shown were reproduced from maps predominantly held at the scale adopted for England, Wales and Scotland in the 1840's. In 1854 the 1:2,500 scale was adopted for mapping urban areas and by 1898 it covered the whole of what were considered to be the cultivated parts of Great Britain. The published date given below is often some years later than the surveyed date. Before 1918, all OS maps were based on the Cassini Projection, with independent surveys of a single county or group of counties, giving rise to significant inaccuracies in outlying areas.

Map Name(s) and Date(s)



Historical Map - Segment A16



Order Details
 Order Number: 25 82149 1:1
 Customer ref: 4440 0 1 01000
 National Grid reference: 529280, 111110
 Slice: A
 Site Area (Ha): 106.9
 Search Buffer (m): 250


Site Details
 1, Vauxhall Grove, London, SW8 1S



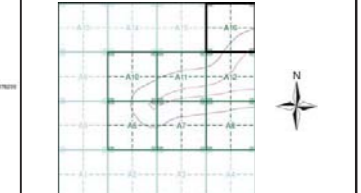
Ordnance Survey Plan
 Published 1/66 - 1/76
 Source map scale - 1:1,500

The historical maps shown were reproduced from maps predominantly held at the scale adopted for England, Wales and Scotland in the 1840's. In 1854 the 1:2,500 scale was adopted for mapping urban areas and by 1898 it covered the whole of what were considered to be the cultivated parts of Great Britain. The published date given below is often some years later than the surveyed date. Before 1918, all OS maps were based on the Cassini Projection, with independent surveys of a single county or group of counties, giving rise to significant inaccuracies in outlying areas.

Map Name(s) and Date(s)

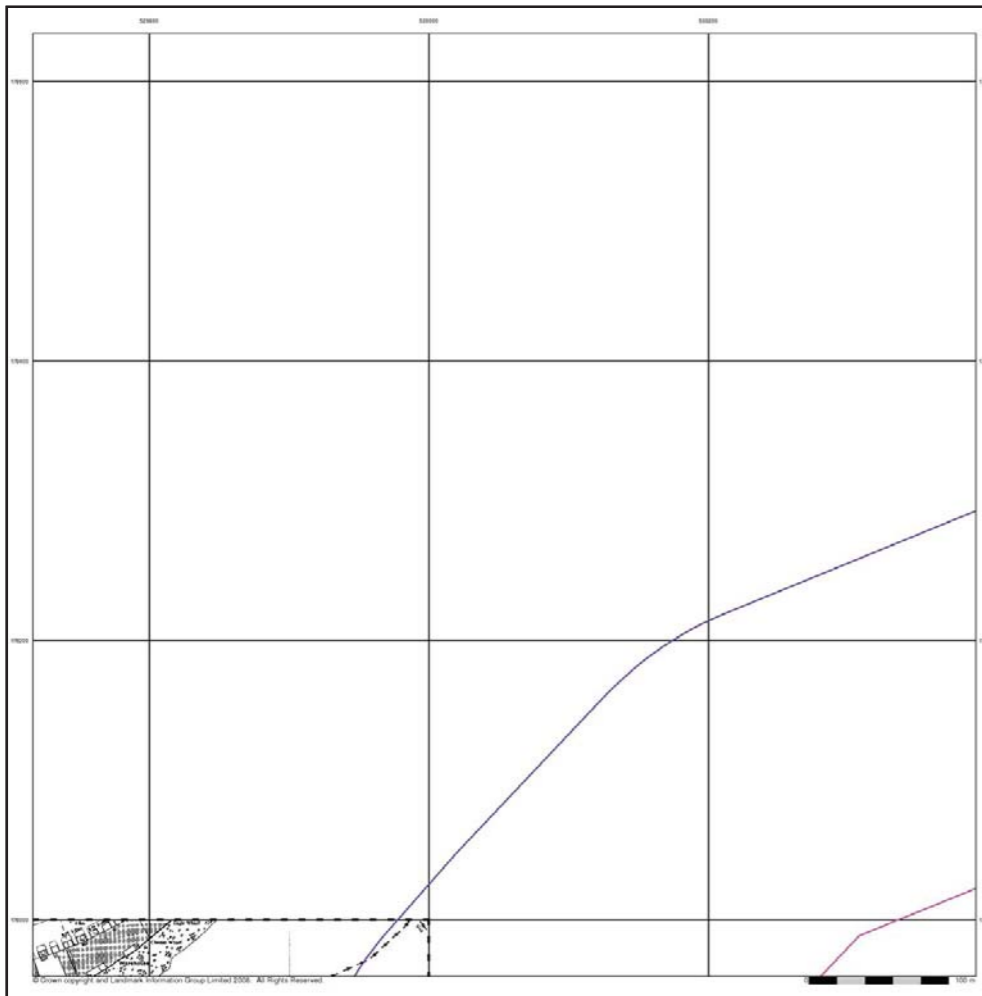


Historical Map - Segment A16



Order Details
 Order Number: 25 82149 1:1
 Customer ref: 4440 0 1 01000
 National Grid reference: 529280, 111110
 Slice: A
 Site Area (Ha): 106.9
 Search Buffer (m): 250


Site Details
 1, Vauxhall Grove, London, SW8 1S



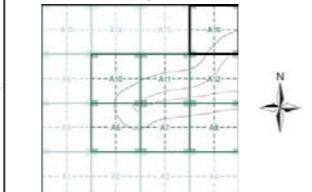
Ordnance Survey Plan
 Published 1/76
 Source map scale - 1:1,500

The historical maps shown were reproduced from maps predominantly held at the scale adopted for England, Wales and Scotland in the 1840's. In 1854 the 1:2,500 scale was adopted for mapping urban areas and by 1898 it covered the whole of what were considered to be the cultivated parts of Great Britain. The published date given below is often some years later than the surveyed date. Before 1918, all OS maps were based on the Cassini Projection, with independent surveys of a single county or group of counties, giving rise to significant inaccuracies in outlying areas.

Map Name(s) and Date(s)

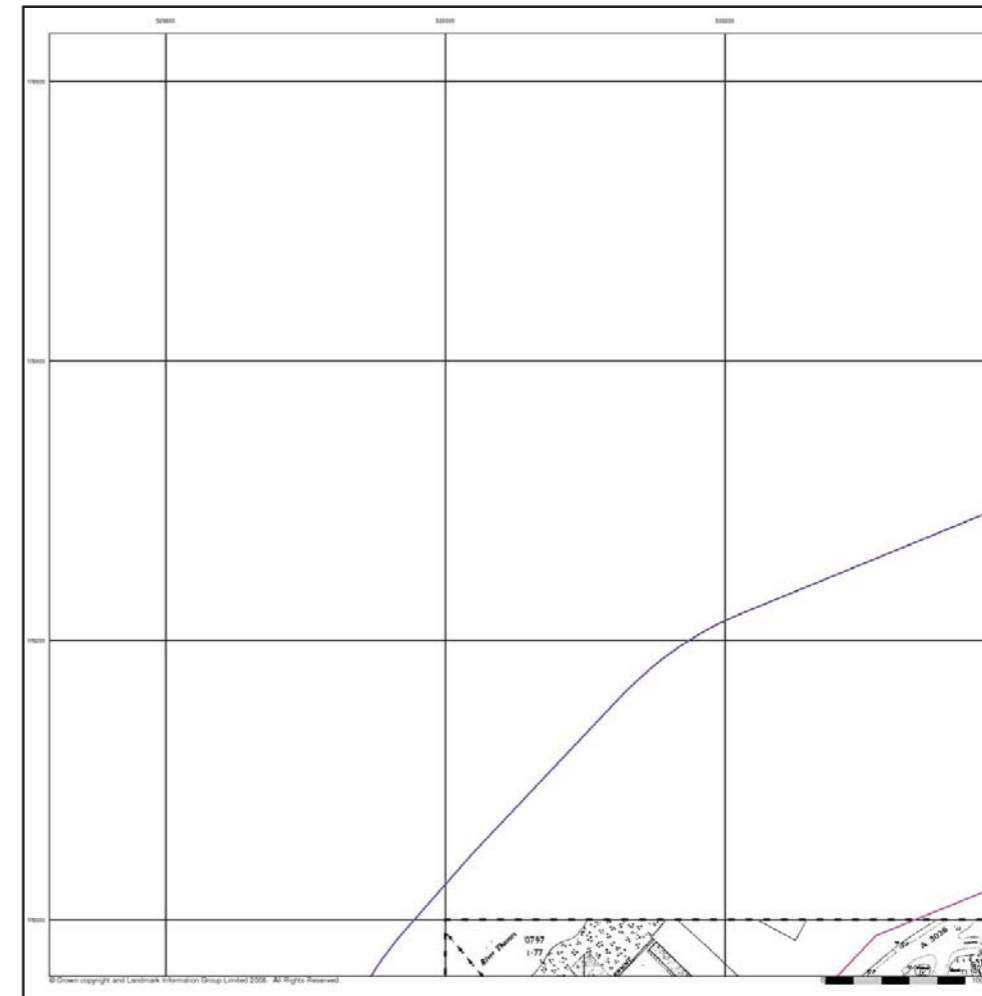


Historical Map - Segment A16



Order Details
 Order Number: 25 82149 1:1
 Customer ref: 4440 0 1 01000
 National Grid reference: 529280, 111110
 Slice: A
 Site Area (Ha): 106.9
 Search Buffer (m): 250

Site Details
 1, Vauxhall Grove, London, SW8 1S



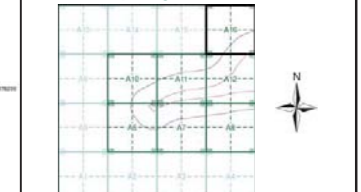
Ordnance Survey Plan
 Published 1/70
 Source map scale - 1:1,500

The historical maps shown were reproduced from maps predominantly held at the scale adopted for England, Wales and Scotland in the 1840's. In 1854 the 1:2,500 scale was adopted for mapping urban areas and by 1898 it covered the whole of what were considered to be the cultivated parts of Great Britain. The published date given below is often some years later than the surveyed date. Before 1918, all OS maps were based on the Cassini Projection, with independent surveys of a single county or group of counties, giving rise to significant inaccuracies in outlying areas.

Map Name(s) and Date(s)



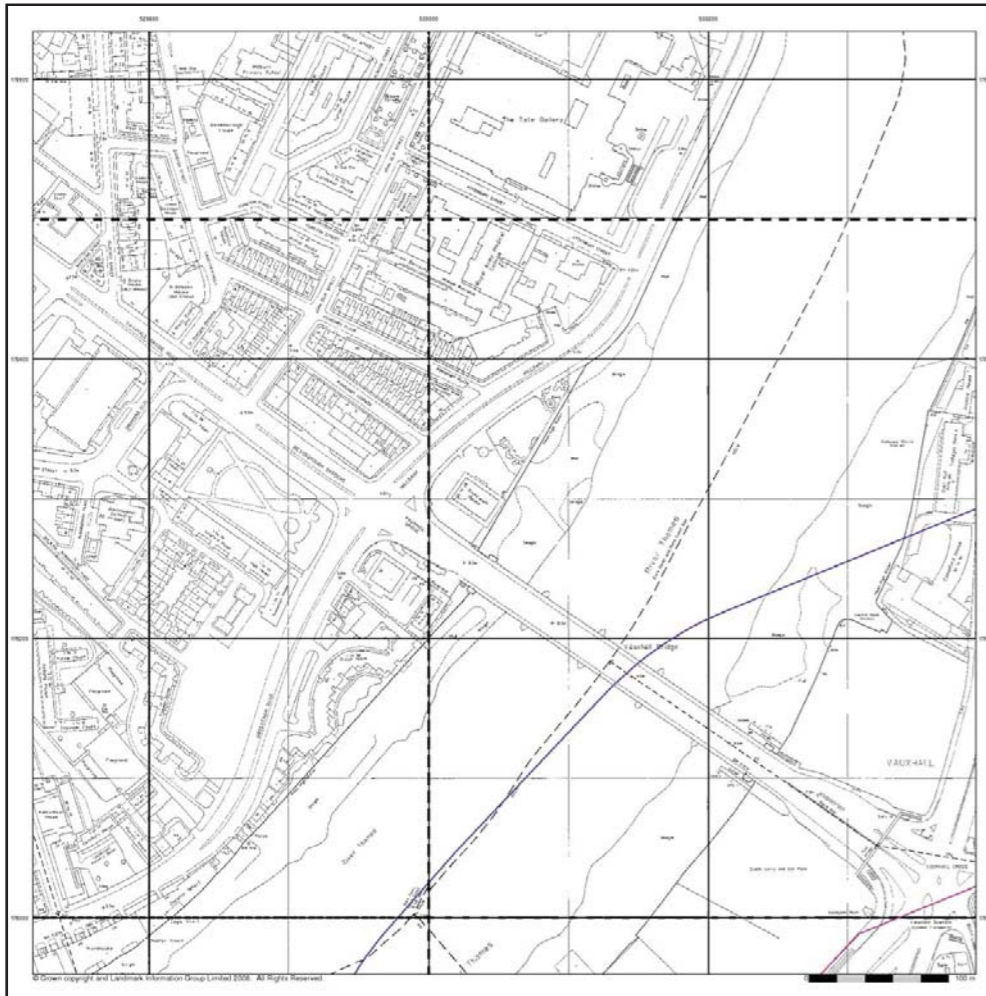
Historical Map - Segment A16



Order Details
 Order Number: 25 82149 1:1
 Customer ref: 4440 0 1 01000
 National Grid reference: 529280, 111110
 Slice: A
 Site Area (Ha): 106.9
 Search Buffer (m): 250

Site Details
 1, Vauxhall Grove, London, SW8 1S






Large-Scale National Grid Data
Published 1:1 - 1:50
Source map scale - 1:1, 1:50

'Large Scale National Grid Data' superseded S1 cards. Ordnance Survey's 'Survey of Information on Scotland' in 1992, and continued to be produced until 1999. These maps were the forerunners of digital mapping and so provide detailed information on houses and roads, but tend to show less topographic features such as vegetation. These maps were produced at both 1:2,500 and 1:1,250 scales.

Map Name(s) and Date(s)

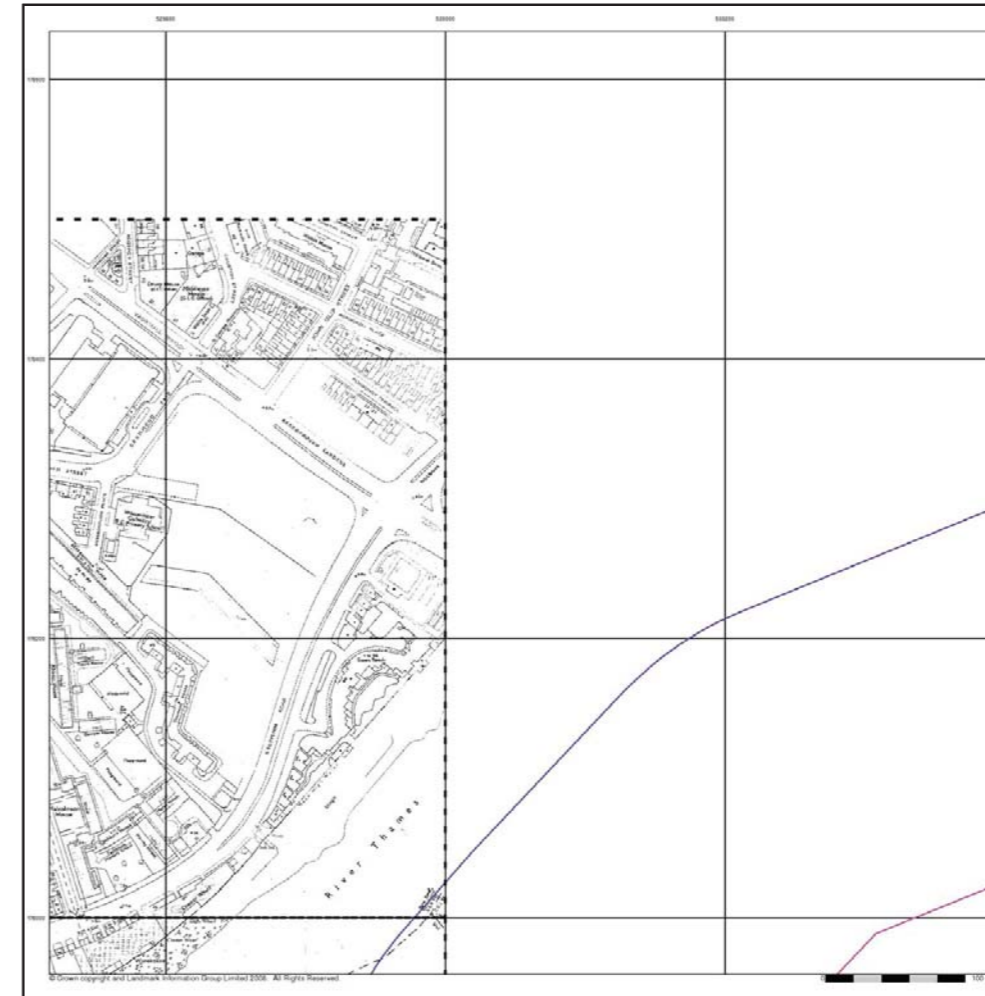


Historical Map - Segment A16



Order Details
 Order Number: 25-82149-1:1
 Customer ref: 4440-0-1.01000
 National Grid reference: 529280, 111110
 Slice: A
 Site Area (Ha): 106.9
 Search buffer (m): 250

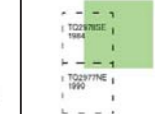
Site Details
 1, 1, Auxhall Grove, London, SW8 1S



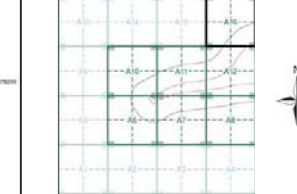
Additional S Ms
Published 1:84 - 1:10
Source map scale - 1:1, 1:50

The S1 cards, Ordnance Survey's 'Survey of Information on Scotland' are further, minor editions of mapping which were produced and published in between the main editions as an area was updated. They date from 1941 to 1994, and contain detailed information on buildings, roads and land-use. These maps were produced at both 1:2,500 and 1:1,250 scales.

Map Name(s) and Date(s)

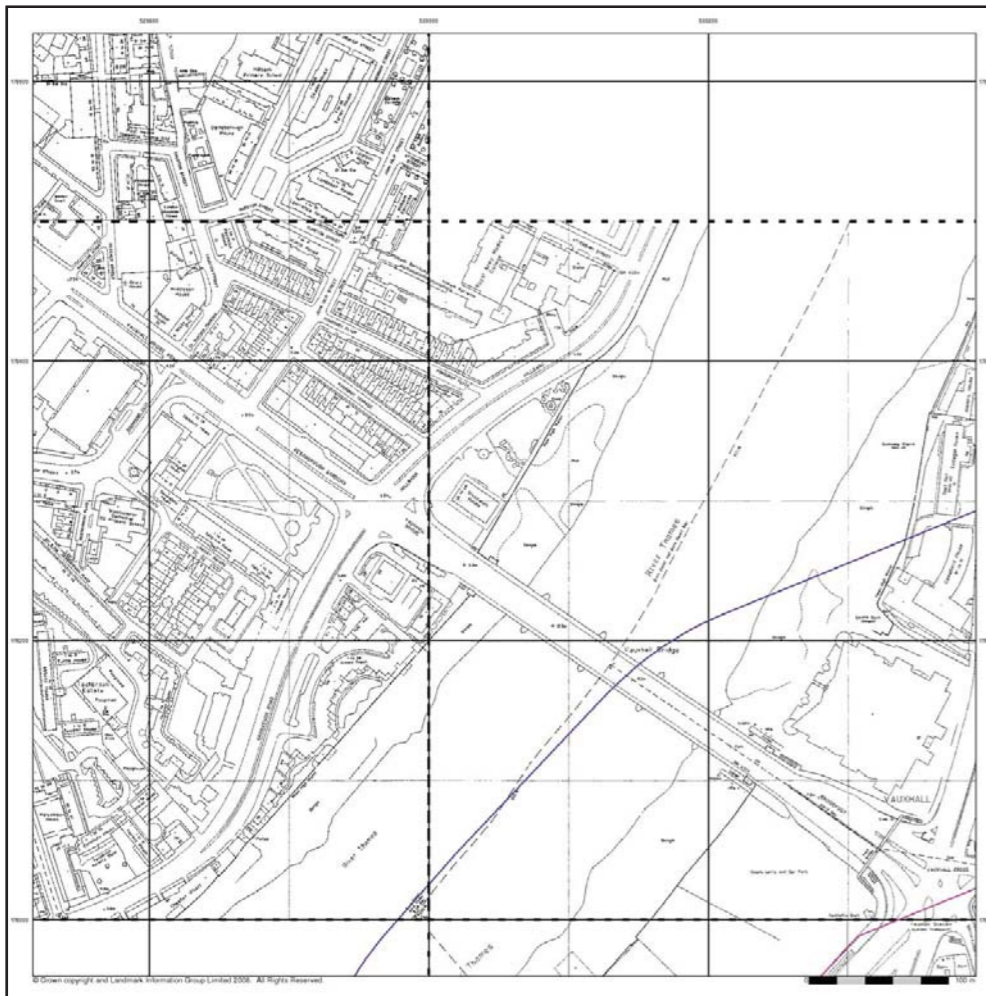


Historical Map - Segment A16



Order Details
 Order Number: 25-82149-1:1
 Customer ref: 4440-0-1.01000
 National Grid reference: 529280, 111110
 Slice: A
 Site Area (Ha): 106.9
 Search buffer (m): 250


Site Details
 1, 1, Auxhall Grove, London, SW8 1S




Large-Scale National Grid Data
Published 1:1 - 1:50
Source map scale - 1:1, 1:50

'Large Scale National Grid Data' superseded S1 cards. Ordnance Survey's 'Survey of Information on Scotland' in 1992, and continued to be produced until 1999. These maps were the forerunners of digital mapping and so provide detailed information on houses and roads, but tend to show less topographic features such as vegetation. These maps were produced at both 1:2,500 and 1:1,250 scales.

Map Name(s) and Date(s)

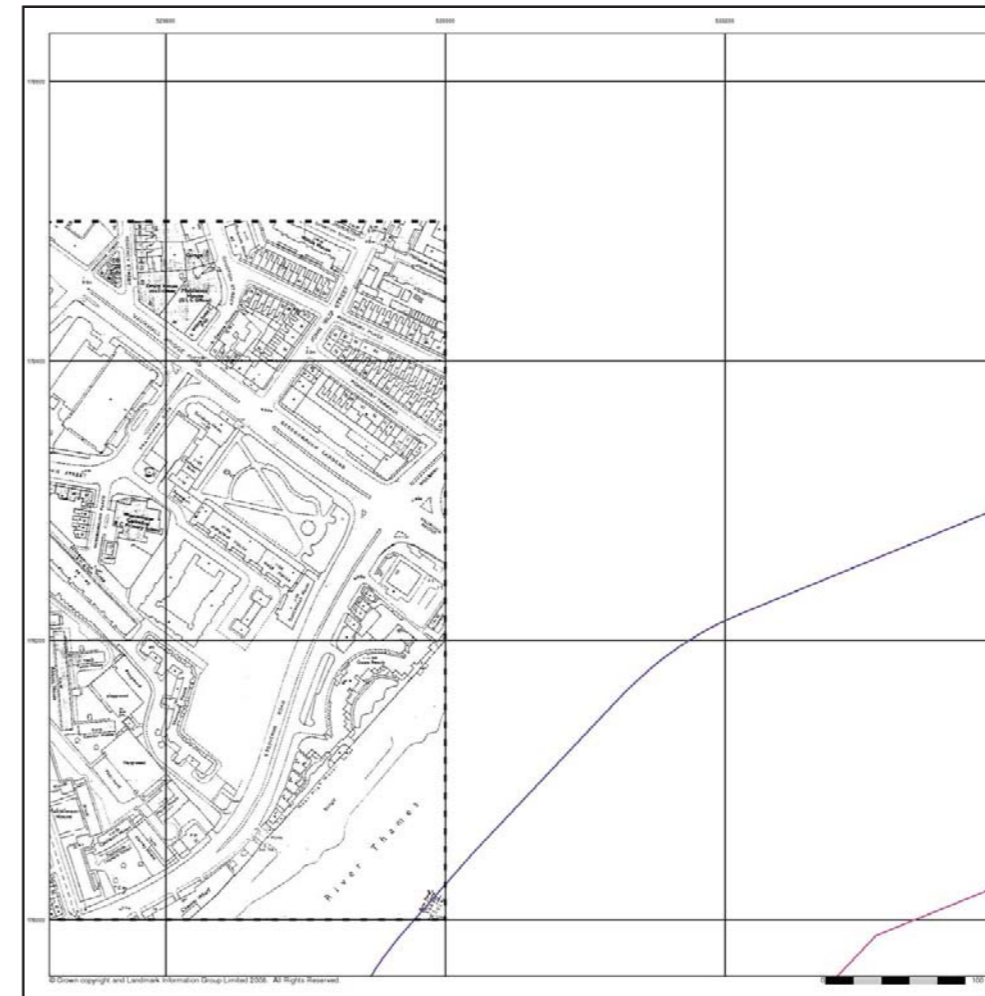


Historical Map - Segment A16



Order Details
 Order Number: 25-82149-1:1
 Customer ref: 4440-0-1.01000
 National Grid reference: 529280, 111110
 Slice: A
 Site Area (Ha): 106.9
 Search buffer (m): 250

Site Details
 1, 1, Auxhall Grove, London, SW8 1S



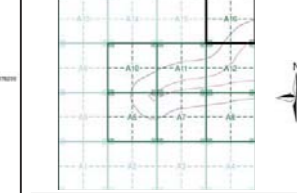
Additional S Ms
Published 1:84 - 1:10
Source map scale - 1:1, 1:50

The S1 cards, Ordnance Survey's 'Survey of Information on Scotland' are further, minor editions of mapping which were produced and published in between the main editions as an area was updated. They date from 1941 to 1994, and contain detailed information on buildings, roads and land-use. These maps were produced at both 1:2,500 and 1:1,250 scales.

Map Name(s) and Date(s)



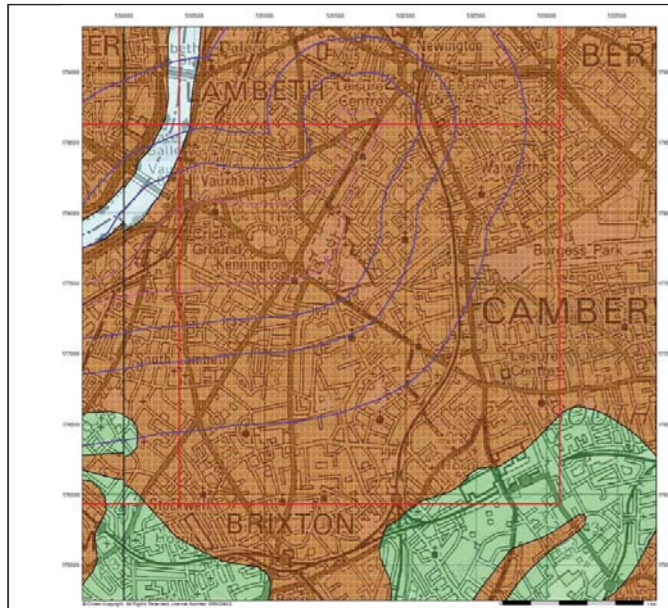
Historical Map - Segment A16



Order Details
 Order Number: 25-82149-1:1
 Customer ref: 4440-0-1.01000
 National Grid reference: 529280, 111110
 Slice: A
 Site Area (Ha): 106.9
 Search buffer (m): 250

Site Details
 1, 1, Auxhall Grove, London, SW8 1S





Envirocheck
A Landmark service

Groundwater Vulnerability

General
 Water Table
 Groundwater Contour
 Groundwater Vulnerability

Agency and Hydrological

Soil Classes	Soil Classes
High (S1,2,3,4)	High (S1,2,3,4)
Intermediate (S1,2)	Intermediate (S1,2)
Low	Low
High (S1,2,3,4)	High (S1,2,3,4)
Intermediate (S1,2)	Intermediate (S1,2)
Low	Low

Water Aquifer (Highly Permeable)
 Water Aquifer (Moderately Permeable)
 Non Aquifer (Highly Permeable)
 Water Flow
 Soil Depth

Site Sensitivity onto 1 Map - Slice

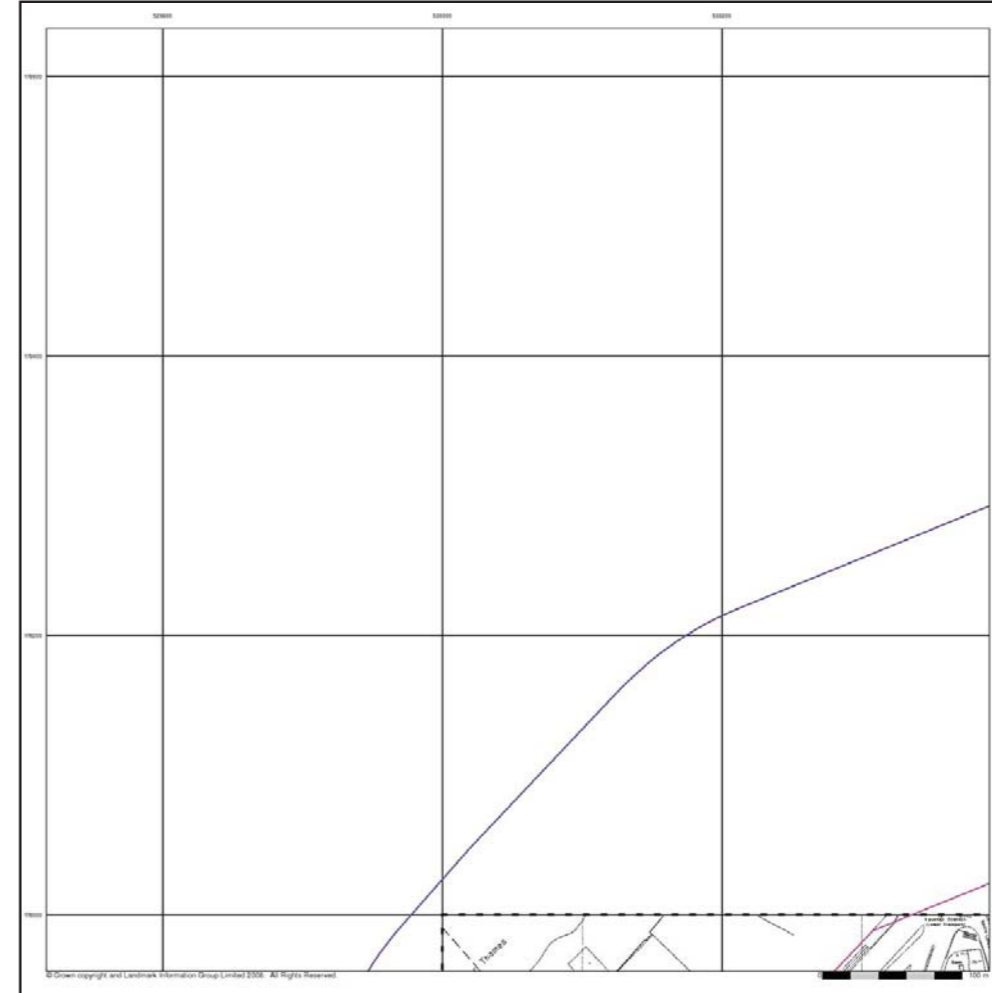
Order Details
 Order Number: 25 82149:1:1
 Customer Ref: 4440:0:1:01000
 National Grid Reference: S 1440, 1:1:0:0
 Slice: A
 Site Area (Ha): 106.9
 Search Buffer (m): 1000

Site Details
 1, Lauxhall Grove, London, SW8 1S

LANDMARK
Information Group

Tel: 0844 844 9952
 Fax: 0844 844 9951
 Web: www.envirocheck.co.uk

A Landmark Information Group Service ©29.0 04-Jul-2008 Page 1 of 19



Envirocheck
A Landmark service

Large-Scale National Grid Data
 Published 1992
 Source map scale - 1:1,250

Large Scale National Grid Data superseded S11 cards. Ordnance Survey's Survey of Information on 'scrotilm' in 1992, and continued to be produced until 1999. These maps were the forerunners of digital mapping and so provide detailed information on houses and roads, but tend to show less topographic features such as vegetation. These maps were produced at both 1:2,500 and 1:1,250 scales.

Map Name(s) and Date(s)

Historical Map - Segment A16

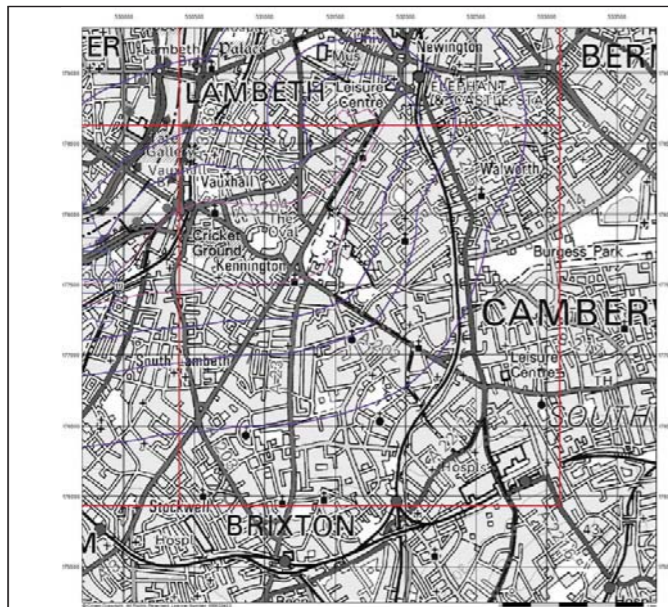
Order Details
 Order Number: 25 82149:1:1
 Customer Ref: 4440:0:1:01000
 National Grid Reference: S29280, 1:1:1:0
 Slice: A
 Site Area (Ha): 106.9
 Search Buffer (m): 250

Site Details
 1, Lauxhall Grove, London, SW8 1S

LANDMARK
Information Group

Tel: 0844 844 9952
 Fax: 0844 844 9951
 Web: www.envirocheck.co.uk

A Landmark Information Group Service ©29.0 04-Jul-2008 Page 18 of 19



Envirocheck
A Landmark service

Source Protection Zones

General
 Water Table
 Groundwater Contour
 Source Protection Zones

Agency and Hydrological

Source Protection Zone 1
Source Protection Zone 2
Source Protection Zone 3
Zone of Special Interest
Source Protection Zone Boundary

Site Sensitivity onto 1 Map - Slice

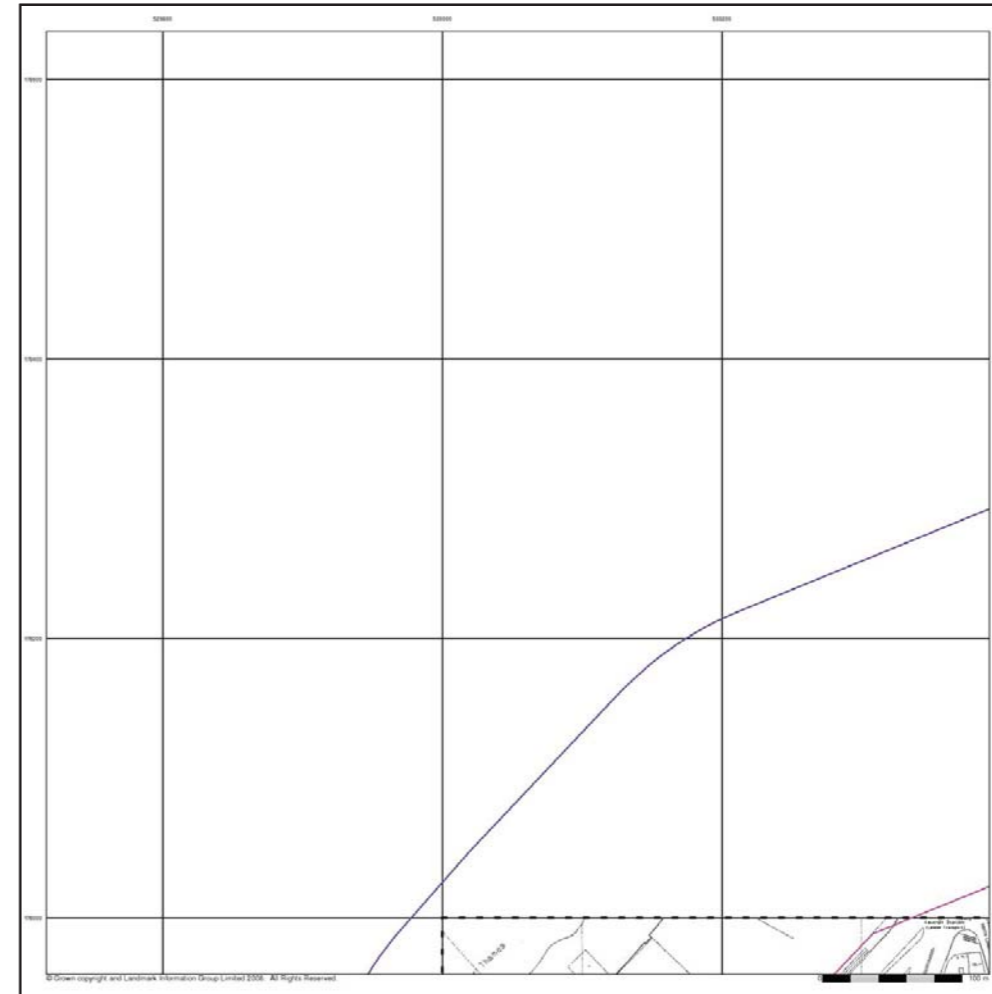
Order Details
 Order Number: 25 82149:1:1
 Customer Ref: 4440:0:1:01000
 National Grid Reference: S 1440, 1:1:0:0
 Slice: A
 Site Area (Ha): 106.9
 Search Buffer (m): 1000

Site Details
 1, Lauxhall Grove, London, SW8 1S

LANDMARK
Information Group

Tel: 0844 844 9952
 Fax: 0844 844 9951
 Web: www.envirocheck.co.uk

A Landmark Information Group Service ©29.0 04-Jul-2008 Page 2 of 19



Envirocheck
A Landmark service

Large-Scale National Grid Data
 Published 1992
 Source map scale - 1:1,250

Large Scale National Grid Data superseded S11 cards. Ordnance Survey's Survey of Information on 'scrotilm' in 1992, and continued to be produced until 1999. These maps were the forerunners of digital mapping and so provide detailed information on houses and roads, but tend to show less topographic features such as vegetation. These maps were produced at both 1:2,500 and 1:1,250 scales.

Map Name(s) and Date(s)

Historical Map - Segment A16

Order Details
 Order Number: 25 82149:1:1
 Customer Ref: 4440:0:1:01000
 National Grid Reference: S29280, 1:1:1:0
 Slice: A
 Site Area (Ha): 106.9
 Search Buffer (m): 250

Site Details
 1, Lauxhall Grove, London, SW8 1S

LANDMARK
Information Group

Tel: 0844 844 9952
 Fax: 0844 844 9951
 Web: www.envirocheck.co.uk

A Landmark Information Group Service ©29.0 04-Jul-2008 Page 19 of 19

Report Section	Page Number
Summary	-
Agency & Hydrological	1
Waste	6
Hazardous Substances	10
Geological	11
Industrial Land Use	13
Sensitive Land Use	-
Data Currency	24
Data Suppliers	30
Useful Contacts	31

Introduction

The Data provided in this report was obtained from Ordnance Survey (OS) as the best available data, as the legislation says as much attention to the pathways by which contamination could spread, and to the vulnerable receptors of contamination, as it does the potential sources of contamination. For this reason, Landmark's Site Sensitivity maps and Datasheets place great emphasis on statutory data provided by the Environment Agency and the Scottish Environment Protection Agency; it also incorporates data from Natural England (and the Scottish and Welsh equivalents) and Local Authorities; and highlights hydrogeological features required by environmental and geotechnical consultants. It does not include any information concerning past uses of land. The datasheet is produced by querying the Landmark database to a distance defined by the client from a site boundary provided by the client.

In the attached datasheet the National Grid References (NGRs) are rounded to the nearest 10m in accordance with Landmark's agreements with a number of Data Suppliers.

Copyright Notice

© Landmark Information Group Limited 2008. The Copyright on the information and data and its format as contained in this Envirocheck® Report (including the Site Sensitivity maps and Datasheets) and any other Data providers, including (but not limited to) Ordnance Survey, British Geological Survey, Natural England and Natural Resources Wales, is retained by the respective owners. No part of this report may be reproduced, stored in a retrieval system, or in any form or by any means, electronic, mechanical, photocopying or any other method. The Report is supplied under Landmark's Terms and Conditions accepted by the Customer. A copy of Landmark's Terms and Conditions can be found with the Index Map for this report. Additional copies of the Report may be obtained from Landmark, subject to Landmark's charges in force from time to time. The Copyright, design rights and any other intellectual rights shall remain the exclusive property of Landmark and/or other Data providers, whose Copyright material has been included in this Report.

Natural England Copyright Notice

Site of Special Scientific Interest: National Nature Reserve, Ramsar, Special Protection Area, Special Conservation Area, Marine Nature Reserve data (derived from Ordnance Survey 1:10000 raster) is provided by, and used with the permission of, Natural England who retain the copyright and Intellectual Property Rights for the data.

Ove Arup Copyright Notice

The Data provided in this report was obtained from Ove Arup & Partners Limited (for further information, contact mining.review@arup.com). No reproduction or further use of such Data is to be made without the prior written consent of Ove Arup & Partners Limited. The information and data supplied in the product are derived from publicly available records and other third party sources and neither Ove Arup & Partners nor Landmark warrant the accuracy or completeness of such information or data.

Peter Brett Associates Copyright Notice

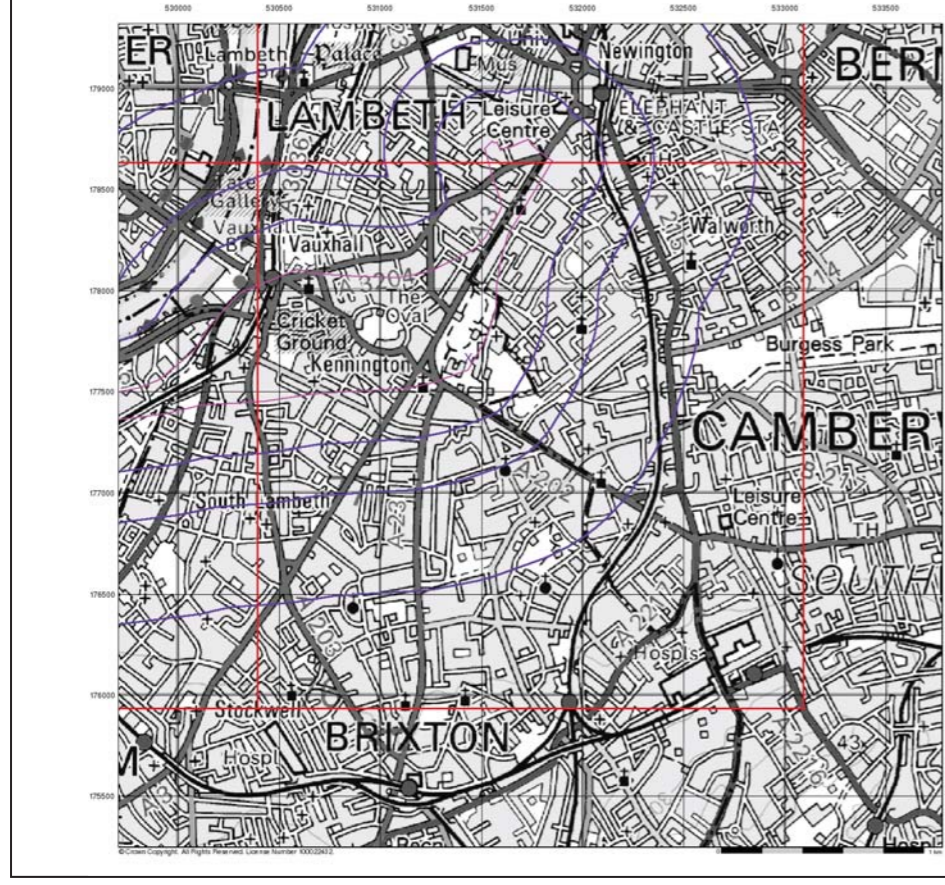
The cavity data presented has been extracted from the PBA enhanced version of the original DEFRA national cavity database, PBA/DEFRA retain the copyright & intellectual property rights in the data. Whilst all reasonable efforts are made to check that the information contained in the cavity databases is accurate we do not warrant that the data is complete or error free. The information is based upon our own researches and those collected from a number of external sources and is continually being augmented and updated by PBA. In no event shall PBA/DEFRA or Landmark be liable for any loss or damage including, without limitation, indirect or consequential loss or damage arising from the use of this data.

Radon Potential dataset Copyright Notice

Information supplied from a joint dataset compiled by The British Geological Survey and the Health Protection Agency.

Report Version v36.0

Data Type	Page Number	On Site	0 to 250m	251 to 500m	501 to 1000m ("up to 2000m)
Agency & Hydrological					
Contaminated Land Register Entries and Notices					
Discharge Consents	pg 1	2		1	2
Enforcement and Prohibition Notices					
Integrated Pollution Controls					
Integrated Pollution Prevention And Control					
Local Authority Integrated Pollution Prevention And Control					
Local Authority Pollution Prevention and Controls	pg 2	1	3	5	4
Local Authority Pollution Prevention and Control Enforcements					
Nearest Surface Water Feature	pg 4		Yes		
Pollution Incidents to Controlled Waters	pg 4			1	
Prosecutions Relating to Authorised Processes					
Prosecutions Relating to Controlled Waters					
Registered Radioactive Substances					
River Quality					
River Quality Biology Sampling Points					
River Quality Chemistry Sampling Points					
Substantiated Pollution Incident Register					
Water Abstractions	pg 4	2			(2)
Water Industry Act Referrals					
Groundwater Vulnerability	pg 5	Yes	n/a	n/a	n/a
Source Protection Zones	pg 5	1			
Extreme Flooding from Rivers or Sea without Defences	pg 5	Yes		n/a	n/a
Flooding from Rivers or Sea without Defences	pg 5	Yes		n/a	n/a
Areas Benefiting from Flood Defences	pg 5	Yes		n/a	n/a
Flood Water Storage Areas				n/a	n/a
Flood Defences				n/a	n/a
Waste					
BGS Recorded Landfill Sites					
Historical Landfill Sites	pg 6				1
Integrated Pollution Control Registered Waste Sites					
Licensed Waste Management Facilities (Landfill Boundaries)					
Licensed Waste Management Facilities (Locations)	pg 6			1	
Local Authority Recorded Landfill Sites					
Registered Landfill Sites					
Registered Waste Transfer Sites	pg 6	1		4	
Registered Waste Treatment or Disposal Sites					



Sensitive Land Uses

General

- Specified Site
- Site
- Specified Buffer(s)
- Map ID
- Bearing Reference Point

Sensitive Land Uses

- Area of Adopted Green Belt
- Area of Unadopted Green Belt
- Area of Outstanding Natural Beauty
- Environmentally Sensitive Area
- Forest Park
- Local Nature Reserve
- Marine Nature Reserve
- National Nature Reserve
- National Park
- Nitrate Sensitive Area
- Nitrate Vulnerable Zone
- Ramsar Site
- Site of Special Scientific Interest
- Special Area of Conservation
- Special Protection Area

Site Sensitivity Context Map - Slice B

Order Details

Order Number: 25782149_1_1
 Customer Ref: 44407071.01000
 National Grid Reference: 531440, 177670
 Slice: B
 Site Area (Ha): 106.9
 Search Buffer (m): 1000

Site Details

31, Vauxhall Grove, London, SW8 1SY

LANDMARK Information Group Service v2.3 04-Jul-2008 Page 3 of 3

Envirocheck® Report: Datasheet

Order Details:

Order Number: 25782149_1_1
Customer Reference: 44407071.01000
National Grid Reference: 531440, 177670
Slice: B
Site Area (Ha): 106.9
Search Buffer (m): 1000

Site Details:

31, Vauxhall Grove
 London
 SW8 1SY

Client Details:
 Miss A Gogarty
 URS Corporation Ltd
 2nd Floor, St George's House
 5 St George's Road
 London
 SW19 4DR

Map ID	Details	Quadrant Reference (Compass)	Estimated Distance From Site	Contact	NGR
1	<p>Discharge Consents</p> <p>Operator: Allied Distillers Ltd. Property Type: Undefined Or Other Location: 2056 Monford Place, Kennington, London, SE11 Authority: Environment Agency, Thames Region Catchment Area: Not Given Reference: CATM.2871 Permit Version: 1 Effective Date: 18th April 1997 Issued Date: Not Supplied Revocation Date: Not Supplied Discharge Type: Trade Discharges - Cooling Water Discharge Into Land Environment: Sand Straits Receiving Water: New Consents (Water Resources Act 1991, Section 88) Positional Accuracy: Located by supplier to within 100m</p> <p>Discharge Consents</p> <p>Operator: Allied Distillers Ltd. Property Type: Undefined Or Other Location: 2056 Monford Place, Kennington, London, SE11 Authority: Environment Agency, Thames Region Catchment Area: Not Given Reference: Ccu.0184 Permit Version: 1 Effective Date: 5th April 1986 Issued Date: 14th December 1972 Revocation Date: 14th December 1972 Discharge Type: Trade Discharges - Cooling Water Discharge Into Land Environment: Sand Straits Receiving Water: Water Resources Act 1995, Schedule 23) Positional Accuracy: Located by supplier to within 100m</p> <p>Discharge Consents</p> <p>Operator: Ready Mixed Concrete (London) Ltd Property Type: Ready Mixed Concrete Location: 19050 Underhill Road, Kennington, London, SE11 Authority: Environment Agency, Thames Region Catchment Area: Not Supplied Reference: Ccp.0069 Permit Version: 1 Effective Date: 14th December 1972 Issued Date: 14th December 1972 Revocation Date: 9th February 1982 Discharge Type: Unknown Discharge Saline Estuary Environment: Thames Receiving Water: Authorisation revoked/Revoked Status: Authorisation revoked/Revoked Positional Accuracy: Manually corrected supplier location</p>	B14SW (NW)	0	1	531090 178045
1	<p>Discharge Consents</p> <p>Operator: Allied Distillers Ltd. Property Type: Undefined Or Other Location: 2056 Monford Place, Kennington, London, SE11 Authority: Environment Agency, Thames Region Catchment Area: Not Given Reference: Ccu.0184 Permit Version: 1 Effective Date: 5th April 1986 Issued Date: 14th December 1972 Revocation Date: 14th December 1972 Discharge Type: Trade Discharges - Cooling Water Discharge Into Land Environment: Sand Straits Receiving Water: Water Resources Act 1995, Schedule 23) Positional Accuracy: Located by supplier to within 100m</p>	B14SW (NW)	0	1	531090 178050
2	<p>Discharge Consents</p> <p>Operator: Ready Mixed Concrete (London) Ltd Property Type: Ready Mixed Concrete Location: 19050 Underhill Road, Kennington, London, SE11 Authority: Environment Agency, Thames Region Catchment Area: Not Supplied Reference: Ccp.0069 Permit Version: 1 Effective Date: 14th December 1972 Issued Date: 14th December 1972 Revocation Date: 9th February 1982 Discharge Type: Unknown Discharge Saline Estuary Environment: Thames Receiving Water: Authorisation revoked/Revoked Status: Authorisation revoked/Revoked Positional Accuracy: Manually corrected supplier location</p>	B13NW (NW)	407	1	530600 178500
3	<p>Discharge Consents</p> <p>Operator: London Underground Ltd Property Type: Scheduled Passenger Transport Ubr. Rail Location: Underground Stockwell Stn Richardson Court Studley Road London Sw4 6Z Authority: Environment Agency, Thames Region Catchment Area: Thames Reference: Casm.2583 Permit Version: 1 Effective Date: 1st February 2007 Issued Date: 1st February 2007 Revocation Date: 31st January 2009 Discharge Type: Trade Discharges - Cooling Water Discharge Into Land Environment: Groundwaters Via A Borehole Receiving Water: New Consents (Water Resources Act 1991, Section 88 & Schedule 10 as amended by Environment Act 1995) Status: New Consents (Water Resources Act 1991, Section 88 & Schedule 10 as amended by Environment Act 1995) Positional Accuracy: Located by supplier to within 10m</p>	B1NW (SW)	966	1	530426 176483

Data Type	Page Number	On Site	0 to 250m	251 to 500m	501 to 1000m ("up to 2000m)
Hazardous Substances					
Control of Major Accident Hazards Sites (COMAH)	pg 10	1			
Explosive Sites					
Notification of Installations Handling Hazardous Substances (NIHHS)	pg 10	1			
Planning Hazardous Substance Consents	pg 10	1			
Planning Hazardous Substance Enforcements					
Geological					
BGS Recorded Mineral Sites					
BGS 1:625,000 Solid Geology	pg 11	Yes	n/a	n/a	n/a
Brine Compensation Area			n/a	n/a	n/a
Coal Mining Affected Areas			n/a	n/a	n/a
Mining Instability			n/a	n/a	n/a
Natural and Mining Cavities	pg 11	1			1
Potential for Collapsible Ground Stability Hazards	pg 11		Yes	n/a	n/a
Potential for Compressible Ground Stability Hazards		Yes		n/a	n/a
Potential for Ground Dissolution Stability Hazards				n/a	n/a
Potential for Landslide Ground Stability Hazards	pg 11	Yes	Yes	n/a	n/a
Potential for Running Sand Ground Stability Hazards	pg 11	Yes		n/a	n/a
Potential for Shrinking or Swelling Clay Ground Stability Hazards	pg 11	Yes	Yes	n/a	n/a
Radon Potential - Radon Affected Areas			n/a	n/a	n/a
Radon Potential - Radon Protection Measures			n/a	n/a	n/a
Shallow Mining Hazards				n/a	n/a
Industrial Land Use					
Contemporary Trade Directory Entries	pg 13	37	75	n/a	n/a
Fuel Station Entries	pg 22	1	2	3	1

Map ID	Details	Quadrant Reference (Compass)	Estimated Distance From Site	Contact	NGR
3	<p>Discharge Consents</p> <p>Operator: London Underground Ltd Property Type: Scheduled Passenger Transport Ubr. Rail Location: Underground Stockwell Stn Richardson Court Studley Road London Sw4 6Z Authority: Environment Agency, Thames Region Catchment Area: Thames Reference: Casm.2583 Permit Version: 1 Effective Date: 1st February 2007 Issued Date: 1st February 2007 Revocation Date: 31st January 2009 Discharge Type: Trade Discharges - Cooling Water Discharge Into Land Environment: Groundwaters Via A Borehole Receiving Water: New Consents (Water Resources Act 1991, Section 88 & Schedule 10 as amended by Environment Act 1995) Status: New Consents (Water Resources Act 1991, Section 88 & Schedule 10 as amended by Environment Act 1995) Positional Accuracy: Located by supplier to within 10m</p>	B1NW (SW)	966	1	530430 176483
4	<p>Local Authority Pollution Prevention and Controls</p> <p>Name: Kennington Park Service Station Location: 190-198A Kennington Park Road, LONDON, SE11 4BT Authority: London Borough of Lambeth, Environmental Health Department Permit Reference: 27 Date: Not Supplied Process Type: Local Authority Air Pollution Control Description: PG1/14 Petrol filling station Status: Authorisation revoked/Revoked Positional Accuracy: Automatically positioned to the address</p> <p>Local Authority Pollution Prevention and Controls</p> <p>Name: Bp Express Shopping Lid Location: 238-250 Kennington Lane, Kennington, London, SE11 5RD Authority: London Borough of Lambeth, Environmental Health Department Permit Reference: Not Supplied Date: Not Supplied Process Type: Local Authority Air Pollution Control Description: PG1/14 Petrol filling station Status: Authorised Positional Accuracy: Manually positioned to the address or location</p>	B14SW (N)	0	2	531354 177969
5	<p>Local Authority Pollution Prevention and Controls</p> <p>Name: Bp Express Shopping Lid Location: 238-250 Kennington Lane, Kennington, London, SE11 5RD Authority: London Borough of Lambeth, Environmental Health Department Permit Reference: Not Supplied Date: Not Supplied Process Type: Local Authority Air Pollution Control Description: PG1/14 Petrol filling station Status: Authorised Positional Accuracy: Manually positioned to the address or location</p>	B13SE (NW)	76	2	530954 178144
6	<p>Local Authority Pollution Prevention and Controls</p> <p>Name: Elf Service Station (Clapham) Location: 66-66 Clapham Road, Vauxhall, LONDON, SW9 0JJ Authority: London Borough of Lambeth, Environmental Health Department Permit Reference: Not Supplied Date: Not Supplied Process Type: Local Authority Air Pollution Control Description: PG1/14 Petrol filling station Status: Authorised Positional Accuracy: Manually positioned to the address or location</p>	B8SE (SW)	207	2	530963 177299
7	<p>Local Authority Pollution Prevention and Controls</p> <p>Name: Lithotech Location: Winchester House, Cranmer Road, LONDON, SW9 6EJ Authority: London Borough of Lambeth, Environmental Health Department Permit Reference: 12 Date: Supplied Process Type: Local Authority Air Pollution Control Description: PG6/16 Printworks Status: Authorisation revoked/Revoked Positional Accuracy: Automatically positioned to the address</p>	B10SW (S)	222	2	531363 177346
8	<p>Local Authority Pollution Prevention and Controls</p> <p>Name: Star Service Station (Tesco) Location: 38-46 Aber Embankment, LONDON, SE1 7TJ Authority: London Borough of Lambeth, Environmental Health Department Permit Reference: 23 Date: Not Supplied Process Type: Local Authority Air Pollution Control Description: PG1/14 Petrol filling station Status: Authorised Positional Accuracy: Manually positioned to the address or location</p>	B13NW (NW)	284	2	530431 178356

Map ID	Details	Quadrant Reference (Compass)	Estimated Distance From Site	Contact	NGR
	<p>Water Abstractions Operator: Sunlight Service Group Ltd Licence Number: 293942/0059 Permit Version: 177180 Authority: Environment Agency, Thames Region Abstraction: Industrial, Commercial And Public Services: Laundry Use Description: Water may be abstracted from a single point Source: Groundwater Vulnerability Category: Not Supplied Yearly Rate (m3): Not Supplied Daily Rate (m3): Not Supplied Details: Lomond Grove, Camberwell Authorised Start: 01 January Authorised End: 31 December Permit Start Date: 19th January 2000 Permit End Date: 31 December 1983 Positional Accuracy: Located by supplier to within 10m</p> <p>Groundwater Vulnerability Geological Classification: Minor Aquifer (Variably permeable) - These can be fractured or potentially fractured rocks, which do not have a high primary permeability, or other formations of variable permeability including unconsolidated deposits. Although conditions of variable permeability including unconsolidated deposits, although conditions of variable permeability including unconsolidated deposits, they are important for local supplies and in supplying base flow to rivers Soil Classification: Soils of High Leaching Potential (U) - Soil information for restored mineral workings and urban areas is based on fewer observations than elsewhere. A worst case vulnerability classification (H) assumed, until proved otherwise Map Sheet: Sheet 38 West London Scale: 1:100,000</p> <p>Groundwater Vulnerability Geological Classification: Minor Aquifer (Variably permeable) - These can be fractured or potentially fractured rocks, which do not have a high primary permeability, or other formations of variable permeability including unconsolidated deposits. Although not producing large quantities of water for abstraction, they are important for local supplies and in supplying base flow to rivers Soil Classification: Soils of High Leaching Potential (U) - Soil information for restored mineral workings and urban areas is based on fewer observations than elsewhere. A worst case vulnerability classification (H) assumed, until proved otherwise Map Sheet: Sheet 40 Thames Estuary Scale: 1:100,000</p> <p>Drift Deposits None</p> <p>Source Protection Zones Name: Dolphin House Location: Environment Agency, Head Office Type: Zone II (Outer Protection Zone). Either 25% of the source area or a 400 day travel time whichever is greater.</p> <p>Extreme Flooding from Rivers or Sea without Defences Flood Plain Type: Tidal Boundary Accuracy: As Supplied</p> <p>Flooding from Rivers or Sea without Defences Flood Plain Type: Tidal Boundary Accuracy: As Supplied</p> <p>Areas Benefiting from Flood Defences Type: Area Benefiting from Flood Defences Boundary Accuracy: As Supplied</p> <p>Flood Water Storage Areas None</p> <p>Flood Defences None</p>	BRNW (E)	1304	1	532690 177180
19	<p>Source Protection Zones Name: Dolphin House Location: Environment Agency, Head Office Type: Zone II (Outer Protection Zone). Either 25% of the source area or a 400 day travel time whichever is greater.</p> <p>Extreme Flooding from Rivers or Sea without Defences Flood Plain Type: Tidal Boundary Accuracy: As Supplied</p> <p>Flooding from Rivers or Sea without Defences Flood Plain Type: Tidal Boundary Accuracy: As Supplied</p> <p>Areas Benefiting from Flood Defences Type: Area Benefiting from Flood Defences Boundary Accuracy: As Supplied</p> <p>Flood Water Storage Areas None</p> <p>Flood Defences None</p>	(W)	0	1	530000 177669
	<p>Groundwater Vulnerability Geological Classification: Minor Aquifer (Variably permeable) - These can be fractured or potentially fractured rocks, which do not have a high primary permeability, or other formations of variable permeability including unconsolidated deposits. Although not producing large quantities of water for abstraction, they are important for local supplies and in supplying base flow to rivers Soil Classification: Soils of High Leaching Potential (U) - Soil information for restored mineral workings and urban areas is based on fewer observations than elsewhere. A worst case vulnerability classification (H) assumed, until proved otherwise Map Sheet: Sheet 38 West London Scale: 1:100,000</p> <p>Groundwater Vulnerability Geological Classification: Minor Aquifer (Variably permeable) - These can be fractured or potentially fractured rocks, which do not have a high primary permeability, or other formations of variable permeability including unconsolidated deposits. Although not producing large quantities of water for abstraction, they are important for local supplies and in supplying base flow to rivers Soil Classification: Soils of High Leaching Potential (U) - Soil information for restored mineral workings and urban areas is based on fewer observations than elsewhere. A worst case vulnerability classification (H) assumed, until proved otherwise Map Sheet: Sheet 40 Thames Estuary Scale: 1:100,000</p>	(NW)	0	1	530314 179238
13	<p>Local Authority Pollution Prevention and Controls Name: Central Express Dry Cleaners Location: 151 Camberwell New Road, London, S65 6su Authority: Environmental Health Department Permit Reference: CE/DC/025 Date: Not Supplied Process Type: Pollution Prevention and Control Description: P6646 Dry cleaning Status: Permitted Positional Accuracy: Located by supplier to within 10m</p> <p>Local Authority Pollution Prevention and Controls Name: Sunlight Express Dry Cleaners Location: 26 Camberwell Road, London, S65 6em Authority: Environmental Health Department Permit Reference: SECDC/002 Date: Not Supplied Process Type: Pollution Prevention and Control Description: P6646 Dry cleaning Status: Permitted Positional Accuracy: Located by supplier to within 10m</p> <p>Local Authority Pollution Prevention and Controls Name: Sunlight Express Dry Cleaners Location: 32 Walsworth Road, London, S65 6uh Authority: Environmental Health Department Permit Reference: WCDC/017 Date: Not Supplied Process Type: Pollution Prevention and Control Description: P6646 Dry cleaning Status: Permitted Positional Accuracy: Located by supplier to within 10m</p>	B7NW (SE)	524	3	531794 177227
14	<p>Local Authority Pollution Prevention and Controls Name: Sunlight Express Dry Cleaners Location: 26 Camberwell Road, London, S65 6em Authority: Environmental Health Department Permit Reference: SECDC/002 Date: Not Supplied Process Type: Pollution Prevention and Control Description: P6646 Dry cleaning Status: Permitted Positional Accuracy: Located by supplier to within 10m</p> <p>Local Authority Pollution Prevention and Controls Name: Sunlight Express Dry Cleaners Location: 32 Walsworth Road, London, S65 6uh Authority: Environmental Health Department Permit Reference: WCDC/017 Date: Not Supplied Process Type: Pollution Prevention and Control Description: P6646 Dry cleaning Status: Permitted Positional Accuracy: Located by supplier to within 10m</p>	B1NE (E)	838	3	529404 177791
15	<p>Local Authority Pollution Prevention and Controls Name: Sunlight Express Dry Cleaners Location: 32 Walsworth Road, London, S65 6uh Authority: Environmental Health Department Permit Reference: WCDC/017 Date: Not Supplied Process Type: Pollution Prevention and Control Description: P6646 Dry cleaning Status: Permitted Positional Accuracy: Located by supplier to within 10m</p>	B7NE (SE)	897	3	529286 177253

Map ID	Details	Quadrant Reference (Compass)	Estimated Distance From Site	Contact	NGR
20	<p>Historical Landfill Sites Licence Holder: Not Supplied Location: Southwark, London Name: Old Canal Filling Operator/Location: Not Supplied Provider Reference: EAH/1/1467 First Input Date: Not Supplied Last Input Date: 31st December 1975 Specified Waste: Deposited Waste included Inert Waste Type: Not Supplied Waste Ref: Not Supplied BGS Ref: 59400010 Other Ref: Not Supplied SSO011</p> <p>Licensed Waste Management Facilities (Locations) Licence Number: 83272 Location: Manor Place Transfer Station, Occupation Road, Southwark, London, SE17 3BE Operator Name: Voile E S Southwark Ltd Operator Location: Voile E S The Drive, Watley, Brentwood, Essex, CM15 3BE Site Category: Household, Commercial And Industrial Transfer Stations Licence Status: Transferred Issued: 24th August 2006 Last Modified: 21st July 1992 Expires: Not Supplied Revoked: Not Supplied Surrendered: Not Supplied IPC Reference: Not Supplied Positional Accuracy: Located by supplier to within 10m</p> <p>Local Authority Landfill Coverage Name: London Borough of Southwark - Has supplied landfill data</p> <p>Local Authority Landfill Coverage Name: London Borough of Lambeth - Has no landfill data to supply</p> <p>Registered Waste Transfer Sites Licence Holder: L.B. of Lambeth Licence Reference: DL159 Site Location: Kensington Depot, Kensington Lane, LAMBETH, London, SE11 2JN Authority: Environment Agency - Thames Region, South East Area Site Category: Transfer Max Input Rate: Small (Equal to or greater than 10,000 and less than 25,000 tonnes per year) Waste Source: No known restriction on source of waste Restrictions: Licence issued/cancelled/used/not applicable/surrendered/Cancelled Date: 1st February 1988 Licence: Not Given Superseded By: Not Given Licence: Not Given Boundary Accuracy: Manually positioned to the address or location Boundary Quality: Not Supplied Authorised Waste: Household Waste in Emergency Only L.W.R.A. Cat. A = Inert Wastes L.W.R.A. Cat. C = Putrescible Wastes C = Waste in Contact By Licence Notifiable Wastes: Not Supplied Prohibited Waste: Toxic Waste, Infectious, Polluting Wastes, Sludge Or Liquid Waste N.O.S., Special Wastes</p>	B12NW (E)	967	1	532494 177642
21	<p>Licensed Waste Management Facilities (Locations) Licence Number: 83272 Location: Manor Place Transfer Station, Occupation Road, Southwark, London, SE17 3BE Operator Name: Voile E S Southwark Ltd Operator Location: Voile E S The Drive, Watley, Brentwood, Essex, CM15 3BE Site Category: Household, Commercial And Industrial Transfer Stations Licence Status: Transferred Issued: 24th August 2006 Last Modified: 21st July 1992 Expires: Not Supplied Revoked: Not Supplied Surrendered: Not Supplied IPC Reference: Not Supplied Positional Accuracy: Located by supplier to within 10m</p> <p>Local Authority Landfill Coverage Name: London Borough of Southwark - Has supplied landfill data</p> <p>Local Authority Landfill Coverage Name: London Borough of Lambeth - Has no landfill data to supply</p>	B1SE (NE)	461	1	532206 176356
22	<p>Registered Waste Transfer Sites Licence Holder: L.B. of Lambeth Licence Reference: DL159 Site Location: Kensington Depot, Kensington Lane, LAMBETH, London, SE11 2JN Authority: Environment Agency - Thames Region, South East Area Site Category: Transfer Max Input Rate: Small (Equal to or greater than 10,000 and less than 25,000 tonnes per year) Waste Source: No known restriction on source of waste Restrictions: Licence issued/cancelled/used/not applicable/surrendered/Cancelled Date: 1st February 1988 Licence: Not Given Superseded By: Not Given Licence: Not Given Boundary Accuracy: Manually positioned to the address or location Boundary Quality: Not Supplied Authorised Waste: Household Waste in Emergency Only L.W.R.A. Cat. A = Inert Wastes L.W.R.A. Cat. C = Putrescible Wastes C = Waste in Contact By Licence Notifiable Wastes: Not Supplied Prohibited Waste: Toxic Waste, Infectious, Polluting Wastes, Sludge Or Liquid Waste N.O.S., Special Wastes</p>	B13SE (NW)	0	1	530770 178040

Map ID	Details	Quadrant Reference (Compass)	Estimated Distance From Site	Contact	NGR
24	<p>Registered Waste Transfer Sites</p> <p>License Holder: L.B. of Southwark Licence Reference: CR/004 Site Location: Manor Place, WALWORTH, LONDON, SE17 1RY Operator Location: Manor Place, WALWORTH, LONDON, SE17 1RY Authority: Environment Agency - Thames Region, SE5 8UB Site Category: Transfer - Road Max Input Rate: Medium (Equal to or greater than 25,000 and less than 75,000 tonnes per year) Waste Source: No known restriction on source of waste Restrictions: Record superseded/Superseded Date: 1st June 1977 Licence Status: Not Given Dated: Not Given Preceded By: Not Given Licence: DL186 Superseded By: Not Given Licence: Not Given Positional Accuracy: Located by supplier to within 100m Boundary Quality: Not Supplied Authorised Waste: House, Com + Incl Waste Prohibited Waste: Clinical Wastes Difficult Wastes: Notifiable Wastes</p>	B15NE (NE)	452	1	532110 178380

Map ID	Details	Quadrant Reference (Compass)	Estimated Distance From Site	Contact	NGR
23	<p>Registered Waste Transfer Sites</p> <p>License Holder: Southwark London Borough Council Licence Reference: DL186 Site Location: Manor Place Transfer Station, Occupation Road, Walworth, SOUTHWARK, LONDON, SE17 3BE Operator Location: Manor Place Transfer Station, Occupation Road, Walworth, SOUTHWARK, London, SE5 8UB Authority: Environment Agency - Thames Region, South East Area Site Category: Civic Amenity - with transfer Max Input Rate: Large (Equal to or greater than 75,000 and less than 250,000 tonnes per year) Waste Source: No known restriction on source of waste Restrictions: Operational as far as is known Licence Status: Operational Dated: 23rd July 1999 Preceded By: DL186 Licence: Not Given Superseded By: Not Given Licence: Not Given Positional Accuracy: Manually positioned to the address or location Boundary Quality: Not Supplied Authorised Waste: Dye/Stuff Wastes (Non-Toxic Mat'Ls) Prohibited Waste: Electric Cable & Wire Difficult Wastes: Empty Containers/Fittings/Fix/App Prohibited Waste: Empty Contn: Metal Glass/Plastic/Paper Lead/Acid Batteries Lighting Lamps/Tubes (Incl Fluorescent Lamps) Lwra Cat. A = Inert Wastes Lwra Cat. E = Difficult Gen.W Namely Machine Maximum Storage At C.A. Site Maximum Storage Of Construction Wastes Mineral Oil Non-Toxic Metal Cnds Non-Toxic Organic Cnds Paint Wastes (Solid) Photocopiers Rubber & Latex (Incl. Tyres) Solids Other Solvents Spent Adhesives Tar/Pitch/Bitumen (Solid) Tyres Wra Cat. B: Gen Non-Putresc: Clinical - Ac In Control/Waste Regs 32 Spec.Waste (Epa90/S62/1996 Regs)N.O.S Waste N.O.S.</p>	B15NE (NE)	449	1	532170 178300

Map ID	Details	Quadrant Reference (Compass)	Estimated Distance From Site	Contact	NGR
25	<p>Control of Major Accident Hazards Sites (COMAH)</p> <p>Name: Southern Gas Networks Limited Location: Kennington Oval, London, SE11 5SG Reference: 1030648 Type: Upper Tier Positional Accuracy: Automatically positioned to the address</p>	B13SE (NW)	0	4	531056 177973
26	<p>Notification of Installations Handling Hazardous Substances (NIHHS)</p> <p>Name: Transco Location: Kennington Gasholder Station, The Oval, LONDON, SE11 5SG Reference: 1030648 Positional Accuracy: Automatically positioned to the address</p>	B13SE (NW)	0	4	531056 177968
27	<p>Planning Hazardous Substance Consents</p> <p>Name: British Gas Plc Location: Kennington Gasholder Station, The Oval, Kennington, London, SE11 5SG Reference: 92/1416 Application Ref: Liquefied extremely flammable gas (including LPG) and natural gas (whether liquefied or not) Substance: Liquefied or not Maximum Quantity: 444 Application date: 30th November 1992 Positional Accuracy: Manually positioned to the address or location</p>	B13SE (NW)	0	5	531029 177994

Map ID	Details	Quadrant Reference (Compass)	Estimated Distance From Site	Contact	NGR
23	<p>Registered Waste Transfer Sites</p> <p>License Holder: Southwark London Borough Council Licence Reference: DL186 Site Location: Manor Place Transfer Station, Occupation Road, Walworth, SOUTHWARK, LONDON, SE17 3BE Operator Location: 51 Walworth Road, LONDON, Greater London, SE17 1RY Authority: Environment Agency - Thames Region, South East Area Site Category: Civic Amenity - with transfer Max Input Rate: Large (Equal to or greater than 75,000 and less than 250,000 tonnes per year) Waste Source: No known restriction on source of waste Restrictions: Record superseded/Superseded Date: 21st July 1992 Preceded By: DL186 Licence: DL186 Superseded By: Not Given Licence: Not Given Positional Accuracy: Manually positioned to the address or location Boundary Quality: Not Supplied Authorised Waste: Cosmetic Products Prohibited Waste: Dye/Stuff Wastes (Non-Toxic Mat'Ls) Electric Cable & Wire Empty Containers/Fittings/Fix/App Empty Contn: Metal Glass/Plastic/Paper Lead/Acid Batteries Lighting Lamps/Tubes (Incl Fluorescent Lamps) Lwra Cat. A = Inert Wastes Lwra Cat. E = Difficult Gen.W Namely Machine Maximum Storage At C.A. Site Maximum Storage Of Construction Wastes Mineral Oil Non-Toxic Metal Cnds Non-Toxic Organic Cnds Paint Wastes (Solid) Photocopiers Rubber & Latex (Incl. Tyres) Solids Other Solvents Spent Adhesives Tar/Pitch/Bitumen (Solid) Tyres Wra Cat. B: Gen Non-Putresc: Clinical - Ac In Control/Waste Regs 32 Spec.Waste (Epa90/S62/1996 Regs)N.O.S Waste N.O.S.</p>	B15NE (NE)	449	1	532170 178300
23	<p>Registered Waste Transfer Sites</p> <p>License Holder: L.B. of Southwark Licence Reference: DL186 Site Location: Manor Place Transfer Station, Occupation Road, Walworth, SOUTHWARK, LONDON, SE17 3BE Operator Location: Manor Place Transfer Station, Occupation Road, Walworth, SOUTHWARK, London, SE17 1RY Authority: Environment Agency - Thames Region, South East Area Site Category: Civic Amenity - with transfer Max Input Rate: Very Large (Equal to or greater than 250,000 tonnes per year) Waste Source: No known restriction on source of waste Restrictions: Record superseded/Superseded Date: 1st December 1984 Preceded By: CR/004 Licence: DL186 Superseded By: Not Given Licence: Not Given Positional Accuracy: Manually positioned to the address or location Boundary Quality: Not Supplied Authorised Waste: Construction And Demolition Wastes Household + Commercial Waste Max.Waste Permitted By Licence(Stated) Tarmac/Asphalt Tyres Clinical Wastes Notifiable Wastes Special Wastes</p>	B15NE (NE)	449	1	532170 178300

Map ID	Details	Quadrant Reference (Compass)	Estimated Distance From Site	Contact	NGR
28	Contemporary Trade Directory Entries Name: E J S Taxicabs Location: 86, Ashmore Street, London, SW8 1NE Classification: Garage Services Status: Active Positional Accuracy: Automatically positioned to the address	BRNE (W)	0	-	530719 177629
29	Contemporary Trade Directory Entries Name: Copyprint (UK) Ltd Location: Ground Floor, West Block, Westminster Business Square, Durham Street, London, SE11 5JH Classification: Printers Status: Inactive Positional Accuracy: Automatically positioned to the address	B13SW (NW)	0	-	530719 178003
29	Contemporary Trade Directory Entries Name: Print Imaging Direct Ltd Location: Unit 11, West Block, Westminster Business Square, Durham Street, London, SE11 5JH Classification: Printers Status: Inactive Positional Accuracy: Automatically positioned to the address	B13SW (NW)	0	-	530719 178003
29	Contemporary Trade Directory Entries Name: Lynn Discol Location: Unit 122, West Block, Westminster Business Square, Durham Street, London, SE11 5JH Classification: Photographic Processors Status: Inactive Positional Accuracy: Automatically positioned in the proximity of the address	B13SW (NW)	0	-	530708 178015
29	Contemporary Trade Directory Entries Name: M & J Location: Unit 102, North Block, Westminster Business Sq, Durham St, London, SE11 5JH Classification: Commercial Cleaning Services Status: Active Positional Accuracy: Manually positioned to the address or location	B13SE (NW)	0	-	530742 178014
29	Contemporary Trade Directory Entries Name: The Reprographic Warehouse Ltd Location: Unit 13, West Block, Westminster Business Square, Durham Street, London, SE11 5JH Classification: Copying & Duplicating Services Status: Active Positional Accuracy: Automatically positioned to the address	B13SW (NW)	0	-	530719 178003
29	Contemporary Trade Directory Entries Name: Copy Print (UK) Ltd Location: Ground Floor, West Block, Westminster Business Square, Durham Street, London, SE11 5JH Classification: Printers Status: Inactive Positional Accuracy: Automatically positioned to the address	B13SW (NW)	0	-	530719 178003
29	Contemporary Trade Directory Entries Name: National Screen Services Location: Unit 59, North Block, Westminster Business Square, Durham Street, London, SE11 5JH Classification: Printers Status: Inactive Positional Accuracy: Automatically positioned to the address	B13SE (NW)	0	-	530743 178015
29	Contemporary Trade Directory Entries Name: The Reprographic Warehouse Ltd Location: Unit 15, West Block, Westminster Business Square, Durham Street, London, SE11 5JH Classification: Printers Status: Active Positional Accuracy: Automatically positioned to the address	B13SW (NW)	0	-	530719 178003

Map ID	Details	Quadrant Reference (Compass)	Estimated Distance From Site	Contact	NGR
	BGS 1:625,000 Solid Geology Description: London Clay	B12SW (E)	0	6	532502 177512
	Coal Mining Affected Areas In an area which may not be affected by coal mining				
	Natural and Mining Cavities Cavity Type: Unknown Cavity Number: 2 Commodity: Not Supplied Positional Accuracy: Located by supplier to within 100m	BRNW (W)	0	7	530400 177700
	Natural and Mining Cavities Cavity Type: Unknown Cavity Number: 1 Commodity: Not Supplied Positional Accuracy: Located by supplier to within 100m	B1NW (SW)	854	7	530500 178600
	Potential for Collapsible Ground Stability Hazards Hazard Potential: Moderate Source: British Geological Survey, National Geoscience Information Service	B1NW (NE)	225	6	531800 177950
	Potential for Compressible Ground Stability Hazards Hazard Potential: Moderate Source: British Geological Survey, National Geoscience Information Service	BRNW (W)	0	6	530650 177650
	Potential for Compressible Ground Stability Hazards Hazard Potential: Moderate Source: British Geological Survey, National Geoscience Information Service	B13SW (NW)	0	6	530400 178125
	Potential for Compressible Ground Stability Hazards Hazard Potential: No Hazard Source: British Geological Survey, National Geoscience Information Service	B15SW (NE)	0	6	531950 178125
	Potential for Ground Dissolution Stability Hazards No Hazard				
	Potential for Landslide Ground Stability Hazards Hazard Potential: Very Low Source: British Geological Survey, National Geoscience Information Service	(NW)	0	6	530350 178200
	Potential for Landslide Ground Stability Hazards Hazard Potential: No Hazard Source: British Geological Survey, National Geoscience Information Service	(NW)	217	6	530375 178250
	Potential for Running Sand Ground Stability Hazards Hazard Potential: Low Source: British Geological Survey, National Geoscience Information Service	BRNW (W)	0	6	530650 177650
	Potential for Running Sand Ground Stability Hazards Hazard Potential: Very Low Source: British Geological Survey, National Geoscience Information Service	B1NW (NE)	0	6	531800 177950
	Potential for Running Sand Ground Stability Hazards Hazard Potential: No Hazard Source: British Geological Survey, National Geoscience Information Service	B1ANW (NE)	225	6	531950 177650
	Potential for Shrinking or Swelling Clay Ground Stability Hazards Hazard Potential: Moderate Source: British Geological Survey, National Geoscience Information Service	B14SW (NW)	0	6	531175 178025
	Potential for Shrinking or Swelling Clay Ground Stability Hazards Hazard Potential: Very Low Source: British Geological Survey, National Geoscience Information Service	BRNW (W)	0	6	530650 177650
	Potential for Shrinking or Swelling Clay Ground Stability Hazards Hazard Potential: Low Source: British Geological Survey, National Geoscience Information Service	B13SW (NW)	0	6	530400 178125
	Potential for Shrinking or Swelling Clay Ground Stability Hazards Hazard Potential: No Hazard Source: British Geological Survey, National Geoscience Information Service	B14SW (NW)	0	6	531175 178025
	Potential for Shrinking or Swelling Clay Ground Stability Hazards Hazard Potential: Moderate Source: British Geological Survey, National Geoscience Information Service	B15NW (NE)	124	6	531975 178525
	Potential for Shrinking or Swelling Clay Ground Stability Hazards Hazard Potential: Moderate Source: British Geological Survey, National Geoscience Information Service	(NW)	128	6	530325 178225

Map ID	Details	Quadrant Reference (Compass)	Estimated Distance From Site	Contact	NGR
29	Contemporary Trade Directory Entries Name: Copyprint Ltd Location: West Block, Westminster Business Square, Durham Street, London, SE11 5JH Classification: Printers Status: Active Positional Accuracy: Automatically positioned to the address	B13SW (NW)	0	-	530719 178003
29	Contemporary Trade Directory Entries Name: M & J Cleaning Services Location: North Block, Westminster Business Sq, Durham St, London, SE11 5JH Classification: Commercial Cleaning Services Status: Inactive Positional Accuracy: Manually positioned to the address or location	B13SE (NW)	0	-	530742 178014
29	Contemporary Trade Directory Entries Name: Cleanology Location: Unit 13, West Block, Westminster Business Square, Durham Street, London, SE11 5JH Classification: Commercial Cleaning Services Status: Inactive Positional Accuracy: Automatically positioned to the address	B13SW (NW)	0	-	530719 178003
29	Contemporary Trade Directory Entries Name: Associated Curfys, Teams Location: North Block, Westminster Business Square, Durham Street, London, SE11 5JH Classification: Commercial Cleaning Services Status: Active Positional Accuracy: Automatically positioned to the address	B13SE (NW)	0	-	530743 178015
30	Contemporary Trade Directory Entries Name: Park Lane Ltd Location: 289-299, Kennington Lane, London, SE11 5QY Classification: Car Dealers Status: Inactive Positional Accuracy: Automatically positioned to the address	B13SE (NW)	0	-	530658 178072
30	Contemporary Trade Directory Entries Name: Bates In London Ltd Location: 289-299, Kennington Lane, London, SE11 5QY Classification: Car Dealers Status: Inactive Positional Accuracy: Automatically positioned to the address	B13SE (NW)	0	-	530658 178072
31	Contemporary Trade Directory Entries Name: General Offshore (UK) Ltd Location: Unit 5, Park Place, 12, Lawn Lane, London, SW8 1UD Classification: Marine Engineers Status: Inactive Positional Accuracy: Automatically positioned to the address	BRNW (W)	0	-	530483 177788
32	Contemporary Trade Directory Entries Name: Anchor Group Ltd Location: Anchor House, 4, Durham Street, London, SE11 5JA Classification: Industrial Products - Fabricated Status: Active Positional Accuracy: Automatically positioned to the address	B13SW (NW)	0	-	530675 178006
33	Contemporary Trade Directory Entries Name: Clean Start Location: 17, Stan Road, London, SW18 1UY Classification: Cleaning Services - Commercial Status: Inactive Positional Accuracy: Automatically positioned to the address	B6SW (W)	0	-	530453 177552
34	Contemporary Trade Directory Entries Name: Jewson Ltd Location: 6-12, Kennington Lane, London, SE11 4LT Classification: Builders' Merchants Status: Inactive Positional Accuracy: Automatically positioned to the address	B14NE (N)	0	-	531724 178633
34	Contemporary Trade Directory Entries Name: Jewson Ltd Location: 6-12, Kennington Lane, London, SE11 4LT Classification: Builders' Merchants Status: Active Positional Accuracy: Automatically positioned to the address	B14NE (N)	0	-	531724 178633
35	Contemporary Trade Directory Entries Name: Kennington Park Service Station Location: 190-198, Kennington Park Road, London, SE11 4BT Classification: Petrol Filling Stations - 24 Hour Status: Inactive Positional Accuracy: Automatically positioned to the address	B14SW (N)	0	-	531354 177969

Map ID	Details	Quadrant Reference (Compass)	Estimated Distance From Site	Contact	NGR
	Potential for Shrinking or Swelling Clay Ground Stability Hazards Hazard Potential: Moderate Source: British Geological Survey, National Geoscience Information Service	B13SW (NW)	174	6	530255 178225
	Potential for Shrinking or Swelling Clay Ground Stability Hazards Hazard Potential: Very Low Source: British Geological Survey, National Geoscience Information Service	B1ANW (NE)	225	6	531950 177650
	Radon Potential - Radon Affected Areas Affected Area: The property is not in a radon affected area, as less than 1% of homes are above the action level Source: British Geological Survey, National Geoscience Information Service	B11NW (E)	0	6	531950 177750
	Radon Potential - Radon Protection Measures Protection Measure: No radon protective measures are necessary in the construction of new dwellings or extensions Source: British Geological Survey, National Geoscience Information Service	B11NW (E)	0	6	531950 177750
	Shallow Mining Hazards No Hazard				

Map ID	Details	Quadrant Reference (Compass)	Estimated Distance From Site	Contact	NGR
53	Contemporary Trade Directory Entries Name: 1 Central Electricians Location: 22, Clapham Road, London, SW9 0JG Classification: Electrical Engineers Status: Active Positional Accuracy: Automatically positioned to the address	B8SE (SV)	76	-	531064 177437
53	Contemporary Trade Directory Entries Name: Oval Express Location: 30, Clapham Road, London, SW9 0JQ Classification: Dry Cleaners Status: Active Positional Accuracy: Automatically positioned to the address	B8SE (SV)	112	-	531039 177389
54	Contemporary Trade Directory Entries Name: Payment Services Location: 10, Havelock Rd, London, SE11 4HW Classification: Boilers - Servicing, Replacements & Repairs Status: Inactive Positional Accuracy: Manually positioned to the road within the address or location	B14NE (N)	83	-	531491 179494
55	Contemporary Trade Directory Entries Name: Oval Quality Cleaners Location: 4, Brixton Road, London, SW9 6BU Classification: Dry Cleaners Status: Active Positional Accuracy: Automatically positioned to the address	B10SW (SV)	87	-	531252 177452
56	Contemporary Trade Directory Entries Name: Pinesapple Clothing Co Location: Lincoln House, 1, Brixton Road, London, SW9 6DE Classification: Clothing & Fabrics - Manufacturers Status: Inactive Positional Accuracy: Automatically positioned to the address	B10SW (SV)	94	-	531311 177463
56	Contemporary Trade Directory Entries Name: Q.C.S Location: Lincoln House, 1, Brixton Road, London, SW9 6DE Classification: Cleaning Services - Domestic Status: Inactive Positional Accuracy: Manually positioned to the address or location	B10SW (SV)	94	-	531311 177463
57	Contemporary Trade Directory Entries Name: London Location: Unit 2 Suarcs Lane, London, SW8 1XX Classification: Printers - General Status: Active Positional Accuracy: Manually positioned within the geographical locality	B8SW (W)	98	-	530383 177350
58	Contemporary Trade Directory Entries Name: Colbrook Bobson & Saunders Location: 10, Stoney Road, London, SE11 4DS Classification: Office Furniture & Equipment Status: Inactive Positional Accuracy: Automatically positioned to the address	B14SW (N)	99	-	531274 178216
58	Contemporary Trade Directory Entries Name: Photostats Print Services Ltd Location: A, 327, Kennington Road, London, SE11 4QE Classification: Printers Status: Inactive Positional Accuracy: Automatically positioned to the address	B14SW (N)	107	-	531257 178217
58	Contemporary Trade Directory Entries Name: Fantasy Location: 321, Kennington Road, London, SE11 4QE Classification: Dry Cleaners Status: Active Positional Accuracy: Automatically positioned to the address	B14SW (N)	125	-	531256 178236
58	Contemporary Trade Directory Entries Name: Johnson Engineering Co Location: 319, Kennington Road, London, SE11 4QE Classification: Electric Motor Sales & Service Status: Inactive Positional Accuracy: Automatically positioned to the address	B14SW (N)	129	-	531256 178241
59	Contemporary Trade Directory Entries Name: The Colour Lab Location: A, 1, Kempford Road, London, SE11 4NU Classification: Photographic Processors Status: Inactive Positional Accuracy: Automatically positioned to the address	B14NE (N)	124	-	531413 178611

Order Number: 25782149_1_1 Date: 04-Jul-2008 rpt_ec_datasheet v36.0 A Landmark Information Group Service Page 17 of 31

Map ID	Details	Quadrant Reference (Compass)	Estimated Distance From Site	Contact	NGR
59	Contemporary Trade Directory Entries Name: Comatic (UK) Ltd Location: 9-15 Reedworth St, London, SE11 4NX Classification: Cleaning Services - Commercial Status: Inactive Positional Accuracy: Manually positioned to the road within the address or location	B14NW (N)	171	-	531366 178604
60	Contemporary Trade Directory Entries Name: J H E Bros Ltd Location: 2, Penton Place, London, SE17 3JT Classification: Meat - Wholesale Status: Inactive Positional Accuracy: Automatically positioned to the address	B15NW (NE)	137	-	531878 178420
60	Contemporary Trade Directory Entries Name: Futura Management Location: 2, Penton Place, LONDON, SE17 3JT Classification: Wholesale Status: Active Positional Accuracy: Automatically positioned to the address	B15NW (NE)	137	-	531878 178420
61	Contemporary Trade Directory Entries Name: Perfect Colours Ltd Location: 1, Canterbury Court, 6, Cambewell New Road, London, SE5 0TG Classification: Printers Status: Active Positional Accuracy: Automatically positioned to the address	B10SW (SV)	149	-	531324 177409
62	Contemporary Trade Directory Entries Name: Kleasic Kleaning Services Location: 39, Cambewell New Road, London, SE5 0RZ Classification: Commercial Cleaning Services Status: Active Positional Accuracy: Automatically positioned to the address	B14SE (S)	150	-	531428 177445
63	Contemporary Trade Directory Entries Name: Alley Harris Moberly & Habibak Location: 13, Peacock Yard, Ilfric Street, London, SE17 3LH Classification: Cabinet Makers Status: Inactive Positional Accuracy: Automatically positioned to the address	B15NW (NE)	157	-	531982 178554
63	Contemporary Trade Directory Entries Name: Prime 4 Print Location: 9, Peacock Yard, Ilfric Street, London, SE17 3LH Classification: Printers Status: Active Positional Accuracy: Manually positioned to the address or location	B15NW (NE)	191	-	532002 178519
64	Contemporary Trade Directory Entries Name: H D Young Garages Ltd Location: 58a, Clapham Road, London, SW9 0JQ Classification: Vehicle Services Status: Inactive Positional Accuracy: Automatically positioned to the address	B8SE (SV)	157	-	530984 177350
65	Contemporary Trade Directory Entries Name: T K O Print Location: Unit 42, Biagazza Street, London, SE17 3RJ Classification: Printers Status: Active Positional Accuracy: Automatically positioned to the address	B10SW (NE)	163	-	531782 178133
66	Contemporary Trade Directory Entries Name: Southbank Recovery Location: Railway Arch 83 Goding St, London, SE11 5AW Classification: Car Breakdown & Recovery Services Status: Inactive Positional Accuracy: Manually positioned to the road within the address or location	B10SW (NW)	164	-	530476 178234
67	Contemporary Trade Directory Entries Name: B & K Adams Location: Brixton Rd, London, SW9 6BU Classification: Garage Services Status: Inactive Positional Accuracy: Manually positioned to the road within the address or location	B10SW (SV)	169	-	531246 177368
67	Contemporary Trade Directory Entries Name: Blissetts Location: 32, Brixton Road, London, SW9 6BU Classification: Builders Merchants Status: Active Positional Accuracy: Automatically positioned to the address	B10SW (SV)	170	-	531212 177360

Order Number: 25782149_1_1 Date: 04-Jul-2008 rpt_ec_datasheet v36.0 A Landmark Information Group Service Page 18 of 31

Map ID	Details	Quadrant Reference (Compass)	Estimated Distance From Site	Contact	NGR
35	Contemporary Trade Directory Entries Name: M P Moran & Sons Ltd Location: 190-198, Kennington Park Road, London, SE11 4BT Classification: Builders Merchants Status: Inactive Positional Accuracy: Automatically positioned to the address	B14SW (N)	0	-	531354 177969
36	Contemporary Trade Directory Entries Name: Kennington Lane Laundrette Location: 34, Kennington Lane, London, SE11 4LS Classification: Laundrettes Status: Inactive Positional Accuracy: Automatically positioned to the address	B14NE (N)	0	-	531661 178616
37	Contemporary Trade Directory Entries Name: Telecommunications Location: 24-32, Kennington Lane, London, SE11 4AA Classification: Telecommunications Equipment & Systems Status: Inactive Positional Accuracy: Automatically positioned to the address	B14SW (N)	0	-	531393 178626
37	Contemporary Trade Directory Entries Name: Purbeck & Evans Ltd Location: 22-28 Stannary St, London, SE11 4AA Classification: Printers Status: Inactive Positional Accuracy: Manually positioned to the address or location	B14SW (N)	0	-	531382 178650
38	Contemporary Trade Directory Entries Name: Riches & Shaw Ltd Location: 334, Kennington Lane, London, SE11 5HY Classification: Printers Status: Inactive Positional Accuracy: Automatically positioned to the address	B13SW (NW)	0	-	530638 178074
39	Contemporary Trade Directory Entries Name: Paperlink Ltd Location: 356, Kennington Road, London, SE11 4LD Classification: Greeting Card Publishers & Wholesalers Status: Inactive Positional Accuracy: Automatically positioned to the address	B14SW (NW)	0	-	531162 178040
40	Contemporary Trade Directory Entries Name: Estate Express Dry Cleaners Location: 60, Kennington Park Road, London, SE11 4RS Classification: Dry Cleaners Status: Inactive Positional Accuracy: Automatically positioned to the address	B14NE (N)	0	-	531609 178370
41	Contemporary Trade Directory Entries Name: Allied Distillers Ltd Location: 10, Kennington Place, LONDON, SE11 5DE Classification: Distillers Status: Active Positional Accuracy: Automatically positioned to the address	B14SW (NW)	0	-	531114 178009
42	Contemporary Trade Directory Entries Name: True Grip Location: 46 South Lambeth Rd, London, SW8 1SS Classification: Garage Services Status: Inactive Positional Accuracy: Manually positioned to the road within the address or location	B8NW (W)	0	-	530411 177788
42	Contemporary Trade Directory Entries Name: True Grip Motor Cycle Tyre & Service Centre Location: 46 South Lambeth Rd, London, SW8 1SS Classification: Motor Cycle Breakers & Dismantlers Status: Active Positional Accuracy: Manually positioned to the road within the address or location	B8NW (W)	0	-	530411 177788
43	Contemporary Trade Directory Entries Name: 34 Space Ltd Location: 381, Kennington Road, London, SE11 4PT Classification: Storage & Shelving Systems Manufacturers Status: Active Positional Accuracy: Automatically positioned to the address	B14SW (N)	0	-	531295 178026
44	Contemporary Trade Directory Entries Name: Marble Healing Co Ltd Location: 139, Kennington Park Road, London, SE11 4JJ Classification: Heating Equipment - Sales & Service Status: Inactive Positional Accuracy: Automatically positioned to the address	B14SE (N)	0	-	531524 178120

Order Number: 25782149_1_1 Date: 04-Jul-2008 rpt_ec_datasheet v36.0 A Landmark Information Group Service Page 15 of 31

Map ID	Details	Quadrant Reference (Compass)	Estimated Distance From Site	Contact	NGR
45	Contemporary Trade Directory Entries Name: Impressions Direct Ltd Location: Croft House, E011 Westminster Square, Durham St, London, SE11 5JH Classification: Printers Status: Inactive Positional Accuracy: Manually positioned within the geographical locality	B13SE (NW)	0	-	530748 177960
45	Contemporary Trade Directory Entries Name: Akom Veterinary Laboratories Location: Westminster Business Sq, Durham St, London, SE11 5JH Classification: Laboratories Status: Inactive Positional Accuracy: Manually positioned within the geographical locality	B13SE (NW)	0	-	530757 177964
46	Contemporary Trade Directory Entries Name: Stroud Joinery & Glass Location: 29, Meadow Road, London, SW8 1QD Classification: Joiners Status: Active Positional Accuracy: Automatically positioned to the address	B8SW (W)	0	-	530728 177586
47	Contemporary Trade Directory Entries Name: Tm London Ltd Location: 10, Clapham Road, London, SE17 3TL Classification: Office Equipment Manufacturers & Distributors Status: Inactive Positional Accuracy: Automatically positioned to the address	B14SE (NE)	23	-	531597 177863
48	Contemporary Trade Directory Entries Name: Cdf Cleaning Services Ltd Location: Flat C, 1, St. Agnes Place, London, SE11 4AU Classification: Cleaning Services - Domestic Status: Active Positional Accuracy: Automatically positioned to the address	B10NE (NE)	32	-	531605 177898
49	Contemporary Trade Directory Entries Name: One Central Location: 10, Clapham Road, London, SW8 0JG Classification: Electrical goods - servicing & repairs Status: Inactive Positional Accuracy: Automatically positioned to the address	B10SW (SW)	48	-	531080 177466
49	Contemporary Trade Directory Entries Name: Galactiserv Location: 20, Clapham Road, London, SW8 0JG Classification: Commercial Cleaning Services Status: Active Positional Accuracy: Automatically positioned to the address	B10SW (SW)	72	-	531067 177441
50	Contemporary Trade Directory Entries Name: Frier Print Ltd Location: Dorset Works, 34, Rita Road, London, SW8 1JU Classification: Printers Status: Active Positional Accuracy: Automatically positioned to the address	B8SW (W)	62	-	530572 177412
51	Contemporary Trade Directory Entries Name: Spy UK Ltd Location: 72, Goding Street, London, SE11 5AW Classification: Distribution Services Status: Inactive Positional Accuracy: Automatically positioned in the proximity of the address	B13SW (NW)	67	-	530474 178128
51	Contemporary Trade Directory Entries Name: Mission Medical Systems Location: Railway Arch 83 Goding St, London, SE11 5AW Classification: Cash Registers & Check-Out Equipment Status: Active Positional Accuracy: Manually positioned within the geographical locality	B13SW (NW)	70	-	530427 178112
52	Contemporary Trade Directory Entries Name: Bb Express Shopping Location: 238, Kennington Lane, London, SE11 5RD Classification: Petrol Filling Stations - 24 Hour Status: Active Positional Accuracy: Automatically positioned to the address	B13SE (NW)	76	-	530954 178145
52	Contemporary Trade Directory Entries Name: Gordon Conrad Ltd Location: 250, Kennington Lane, London, SE11 5RD Classification: Food Products - Manufacturers Status: Inactive Positional Accuracy: Manually positioned to the address or location	B13SE (NW)	86	-	530921 178155

Order Number: 25782149_1_1 Date: 04-Jul-2008 rpt_ec_datasheet v36.0 A Landmark Information Group Service Page 16 of 31

Map ID	Details	Quadrant Reference (Compass)	Estimated Distance From Site	Contact	NGR
77	Contemporary Trade Directory Entries Name: Mixed Emulsions Ltd Location: 8, Chester Way, London, SE11 4UT Classification: Wallpapers & Wall Coverings Status: Active Positional Accuracy: Automatically positioned to the address	B14NW (N)	214	-	531352 179486
78	Contemporary Trade Directory Entries Name: Trend Location: 23, South Lambeth Road, London, SW8 1XA Classification: Dry Cleaners Status: Active Positional Accuracy: Automatically positioned to the address	BNW (SW)	216	-	530425 177234
79	Contemporary Trade Directory Entries Name: Blessing Cleaning Services Location: 38, St. James Street, London, SE17 3PG Classification: Cleaning Services - Domestic Status: Active Positional Accuracy: Automatically positioned to the address	B10SE (E)	217	-	531691 177616
80	Contemporary Trade Directory Entries Name: Total Transmission Services Location: Gloucester House, 17, Cranmer Road, London, SW9 6EJ Classification: Gearboxes Status: Active Positional Accuracy: Automatically positioned to the address	B10SE (S)	217	-	531445 177390
80	Contemporary Trade Directory Entries Name: Tempus Slat Ltd Location: Herford House, 15, Cranmer Road, London, SW9 6EJ Classification: Furniture - Reproduction Status: Inactive Positional Accuracy: Automatically positioned to the address	B10SE (S)	249	-	531425 177339
81	Contemporary Trade Directory Entries Name: Adshedd Radcliffe & Co Ltd Location: Newton Industrial Estate, 87, Crampton Street, London, SE17 3AZ Classification: Gum & Resin Manufacturers & Distributors Status: Inactive Positional Accuracy: Automatically positioned to the address	B15NW (NE)	219	-	532055 178559
81	Contemporary Trade Directory Entries Name: Haritex (UK) Ltd Location: Newton Industrial Estate, 87, Crampton Street, London, SE17 3AZ Classification: Screen Printers Status: Inactive Positional Accuracy: Automatically positioned to the address	B15NW (NE)	219	-	532055 178559
81	Contemporary Trade Directory Entries Name: V Christie Location: Railway Arch 171, 17, Robert Dashwood Way, London, SE17 3PZ Classification: Commercial Vehicle Servicing, Repairs, Parts & Accessories Status: Inactive Positional Accuracy: Automatically positioned to the address	B15NE (NE)	224	-	532080 178594
81	Contemporary Trade Directory Entries Name: Catchis Garage Location: Railway Arch 177, 23, Robert Dashwood Way, London, SE17 3PZ Classification: Garage Services Status: Inactive Positional Accuracy: Automatically positioned in the proximity of the address	B15NE (NE)	235	-	532082 178593
81	Contemporary Trade Directory Entries Name: Gaham Mainfi Location: Railway Arch 167, 13, Robert Dashwood Way, London, SE17 3PZ Classification: Screen Process Printers Status: Inactive Positional Accuracy: Automatically positioned in the proximity of the address	B15NE (NE)	235	-	532082 178593
81	Contemporary Trade Directory Entries Name: S & B Engineering Location: Railway Arch 166, 12, Robert Dashwood Way, London, SE17 3PZ Classification: Commercial Vehicle Servicing, Repairs, Parts & Accessories Status: Inactive Positional Accuracy: Automatically positioned in the proximity of the address	B15NE (NE)	235	-	532082 178593
81	Contemporary Trade Directory Entries Name: Michaelides C Location: Railway Arch 158, 4, Robert Dashwood Way, London, SE17 3PZ Classification: Garage Services Status: Inactive Positional Accuracy: Automatically positioned in the proximity of the address	B15NE (NE)	235	-	532082 178593

Map ID	Details	Quadrant Reference (Compass)	Estimated Distance From Site	Contact	NGR
81	Contemporary Trade Directory Entries Name: J Kelly Location: Railway Arch 155, 1, Robert Dashwood Way, London, SE17 3PZ Classification: Inactive Positional Accuracy: Automatically positioned in the proximity of the address	B15NE (NE)	235	-	532082 178593
81	Contemporary Trade Directory Entries Name: H I L Services Ltd Location: Railway Arch 155, 1, Robert Dashwood Way, London, SE17 3PZ Classification: Metal Products - Fabricated Status: Inactive Positional Accuracy: Automatically positioned in the proximity of the address	B15NE (NE)	235	-	532082 178593
81	Contemporary Trade Directory Entries Name: Michael Milleleddu Location: Arch 4, 158 Robert Dashwood Way, London, SE17 3PZ Classification: Services Status: Inactive Positional Accuracy: Automatically positioned to the road within the address or location	B15NE (NE)	237	-	532084 178595
81	Contemporary Trade Directory Entries Name: The Stationery Office Location: 198, The Strand, London, SE17 3AF Classification: Printers Status: Inactive Positional Accuracy: Automatically positioned to the address	B15NE (NE)	245	-	532096 178631
82	Contemporary Trade Directory Entries Name: Liko-Tech Location: Winchester House, 9-13, Cranmer Road, London, SW9 6EJ Classification: Printers Status: Inactive Positional Accuracy: Automatically positioned to the address	B10SW (S)	222	-	531393 177346
83	Contemporary Trade Directory Entries Name: Clymaids Co UK Location: 90 Stables Way, London, SE11 5JJ Classification: Cleaning Services - Domestic Status: Active Positional Accuracy: Automatically positioned to the road within the address or location	B14NW (NW)	241	-	531156 179320
84	Fuel Station Entries Name: Kennington Park Service Station Location: 198a Kennington Park Road, Kennington, LONDON, SE11 4BT Brand: EXACO Status: Obsolete Positional Accuracy: Automatically positioned to the address	B14SW (N)	0	-	531354 177969
85	Fuel Station Entries Name: Kennington Connect Location: 38-250 Kennington Lane, Kennington, LONDON, SE11 9RD Brand: PETROL Status: Open Positional Accuracy: Automatically positioned to the address	B13SE (NW)	76	-	530954 178145
86	Fuel Station Entries Name: Caplam Road Service Station Location: 79 Caplam Road, Vauxhall, LONDON, SW9 6JJ Brand: Obsolete Status: Obsolete Positional Accuracy: Automatically positioned to the address or location	B8SE (SW)	207	-	530963 177299
87	Fuel Station Entries Name: Embankment Service Station Location: 39-45, Abert Embankment, Lambeth, London, Greater London, SE1 7TJ Brand: EXACO Status: Open Positional Accuracy: Automatically positioned to the address or location	B13NW (NW)	274	-	530429 178333
88	Fuel Station Entries Name: Thames Service Station Location: 77, Cranham Road, Vauxhall, LONDON, SW9 0HY Brand: ESSO Status: Open Positional Accuracy: Automatically positioned to the address	B8NE (SW)	316	-	530976 177191








Map ID	Details	Quadrant Reference (Compass)	Estimated Distance From Site	Contact	NGR
67	Contemporary Trade Directory Entries Name: All Sound Tyres Location: 36, Brixton Road, London, SW9 8BU Classification: Garage Services Status: Active Positional Accuracy: Automatically positioned to the address	B10SW (SW)	186	-	531210 177343
67	Contemporary Trade Directory Entries Name: Lewis & Wayne Ltd Location: 64, Offley Road, London, SW9 0LS Classification: Dry Cleaners & Laundrettes Status: Active Positional Accuracy: Automatically positioned to the address	B10SW (SW)	204	-	531188 177320
67	Contemporary Trade Directory Entries Name: S&H Service Laundrettes Location: 38, Brixton Road, London, SW9 8BT Classification: Dry Cleaners & Laundrettes Status: Active Positional Accuracy: Automatically positioned to the address	B10SW (SW)	207	-	531210 177321
68	Contemporary Trade Directory Entries Name: Fordlight Interiors Ltd Location: 74, Bolton Crescent, London, SE5 0SE Classification: Office Furniture & Equipment Status: Active Positional Accuracy: Automatically positioned to the address	B10SE (S)	185	-	531487 177430
69	Contemporary Trade Directory Entries Name: Shepherd Furniture Ltd Location: Clemens Yard, Iliffe Street, London, SE17 3LJ Classification: Cabinet Makers Status: Active Positional Accuracy: Automatically positioned to the address	B15NW (NE)	188	-	531944 178428
69	Contemporary Trade Directory Entries Name: Turners Location: 2, Iliffe Yard, London, SE17 3QA Classification: Furniture - Repairing & Restoring Status: Inactive Positional Accuracy: Automatically positioned to the address	B15NW (NE)	190	-	531944 178425
70	Contemporary Trade Directory Entries Name: Rainbow Cleaning Services Location: 15, Westcott Road, London, SE17 3QY Classification: Cleaning Services - Commercial Status: Inactive Positional Accuracy: Automatically positioned to the address	B11NW (NE)	192	-	531764 177934
70	Contemporary Trade Directory Entries Name: Rainbow Cleaning Ltd Location: Railway Arch 171, 17, Robert Dashwood Way, London, SE17 3QY Classification: Cleaning Services - Commercial Status: Inactive Positional Accuracy: Automatically positioned to the address	B11NW (NE)	203	-	531776 177947
71	Contemporary Trade Directory Entries Name: Laitochy Location: Flat 45, Malmsey House, Vauxhall Street, London, SE11 5LU Classification: Distribution Services Status: Inactive Positional Accuracy: Automatically positioned to the address	B10SE (NW)	194	-	530872 178265
72	Contemporary Trade Directory Entries Name: Cromwell Group Services Ltd Location: Chester House, 35, Brixton Road, London, SW9 6DZ Classification: Cleaning Services - Commercial Status: Inactive Positional Accuracy: Automatically positioned to the address	B10SW (SW)	204	-	531273 177337
72	Contemporary Trade Directory Entries Name: Fara Business Services Location: Chester House, 35, Brixton Road, London, SW9 6DZ Classification: Commercial Cleaning Services Status: Inactive Positional Accuracy: Automatically positioned to the address	B10SW (SW)	204	-	531273 177337
72	Contemporary Trade Directory Entries Name: Mauer Interiors (UK) Ltd Location: Lincoln House, 1, Brixton Road, London, SW9 6DE Classification: Office Furniture & Equipment Status: Inactive Positional Accuracy: Manually positioned to the address or location	B10SW (SW)	204	-	531273 177337

Map ID	Details	Quadrant Reference (Compass)	Estimated Distance From Site	Contact	NGR
72	Contemporary Trade Directory Entries Name: London Mot Centre Ltd Location: Gloucester House, 17, Cranmer Road, London, SW9 6EJ Classification: Garage Services Status: Active Positional Accuracy: Automatically positioned to the address	B10SW (S)	207	-	531311 177343
72	Contemporary Trade Directory Entries Name: M O T Centre Location: Gloucester House, 17, Cranmer Road, London, SW9 6EJ Classification: Mot Testing Centres Status: Inactive Positional Accuracy: Automatically positioned to the address	B10SW (S)	207	-	531311 177343
73	Contemporary Trade Directory Entries Name: Rimington-Vian Location: 5a, Iliffe Yard, London, SE17 3QA Classification: Food Products - Manufacturers Status: Inactive Positional Accuracy: Automatically positioned to the address	B15NW (NE)	208	-	531975 178442
73	Contemporary Trade Directory Entries Name: J E M Motors Location: 19 Iliffe Yard, London, SE17 3QW Classification: Ornamental Metalwork Status: Inactive Positional Accuracy: Automatically positioned to the address	B15NW (NE)	232	-	531997 178432
73	Contemporary Trade Directory Entries Name: Co Inc Location: 19 Iliffe Yard, London, SE17 3QA Classification: Printers Status: Inactive Positional Accuracy: Manually positioned to the address or location	B15NW (NE)	232	-	531996 178432
74	Contemporary Trade Directory Entries Name: H Morrell & Sons Location: 173-175, Kennington Lane, London, SE11 4HG Classification: Builders Merchants Status: Active Positional Accuracy: Automatically positioned to the address	B14NW (N)	209	-	531284 178345
75	Contemporary Trade Directory Entries Name: Kadlet Car Location: 7, Peacock Yard, Iliffe Street, London, SE17 3LH Classification: Leather Garments & Products Status: Active Positional Accuracy: Automatically positioned to the address	B15NW (NE)	210	-	532012 178501
75	Contemporary Trade Directory Entries Name: Cleanovation Location: 10, Iliffe Yard, London, SE17 3QA Classification: Commercial Cleaning Services Status: Active Positional Accuracy: Automatically positioned to the address	B15NW (NE)	233	-	532015 178460
76	Contemporary Trade Directory Entries Name: George S. Joney Location: 5, York Farm, SW8 1BD Classification: Job Dry Manufacturers Status: Inactive Positional Accuracy: Manually positioned to the road within the address or location	B8NE (SW)	213	-	530754 177280
76	Contemporary Trade Directory Entries Name: Vex Shop Location: Oval Pl London, SW8 1BB Classification: Car Breakers & Dismantlers Status: Inactive Positional Accuracy: Manually positioned to the road within the address or location	B8NE (SW)	231	-	530760 177264
76	Contemporary Trade Directory Entries Name: Dorset Cleaners Location: 101, Dorset Road, London, SW8 1AB Classification: Dry Cleaners Status: Inactive Positional Accuracy: Automatically positioned to the address	B8NE (SW)	249	-	530739 177243
76	Contemporary Trade Directory Entries Name: Dorset Cleaners Location: 101, Dorset Road, London, SW8 1AB Classification: Dry Cleaners Status: Active Positional Accuracy: Automatically positioned to the address	B8NE (SW)	249	-	530739 177243

Sensitive Land Use	Version	Update Cycle
Areas of Adopted Green Belt London Borough of Croydon London Borough of Greenwich	January 1997 July 1994	As notified As notified
Areas of Unadopted Green Belt London Borough of Greenwich London Borough of Croydon	April 2004 November 2003	As notified As notified
Areas of Outstanding Natural Beauty Natural England	January 2008	Annually
Environmentally Sensitive Areas Natural England	January 2008	Annually
Forest Parks Forestry Commission	April 1997	Not Applicable
Local Nature Reserves Natural England	January 2008	Bi-Annually
Marine Nature Reserves Natural England	October 2007	Bi-Annually
National Nature Reserves Natural England	October 2007	Bi-Annually
National Parks Natural England	January 2008	Annually
Nitrate Sensitive Areas Department for Environment, Food and Rural Affairs (DEFRA - formerly FRCA)	December 2003	Not Applicable
Nitrate Vulnerable Zones Department for Environment, Food and Rural Affairs (DEFRA - formerly FRCA)	May 2007	Annually
Ramsar Sites Natural England	October 2007	Bi-Annually
Sites of Special Scientific Interest Natural England	October 2007	Bi-Annually
Special Areas of Conservation Natural England	October 2007	Bi-Annually
Special Protection Areas Natural England	October 2007	Bi-Annually

Hazardous Substances	Version	Update Cycle
Control of Major Accident Hazards Sites (COMAH) Health and Safety Executive	April 2008	Bi-Annually
Explosive Sites Health and Safety Executive	February 2008	Bi-Annually
Notification of Installations Handling Hazardous Substances (NIHHS) Health and Safety Executive	November 2000	Not Applicable
Planning Hazardous Substance Enforcements London Borough of Croydon London Borough of Tower Hamlets London Borough of Southwark - Regeneration Department London Port Health Authority - Environmental Services London Borough of Lewisham - Planning Services London Borough of Lambeth - Planning Department London Borough of Greenwich - Planning Department	April 2008 August 2007 December 2007 January 2008 July 2007 March 2008 November 2007	Annual Rolling Update Annual Rolling Update Annual Rolling Update Annual Rolling Update Annual Rolling Update Annual Rolling Update Annual Rolling Update
Planning Hazardous Substance Consents London Borough of Croydon London Borough of Tower Hamlets London Borough of Southwark - Regeneration Department London Port Health Authority - Environmental Services London Borough of Lewisham - Planning Services London Borough of Lambeth - Planning Department London Borough of Greenwich - Planning Department	April 2008 August 2007 December 2007 January 2008 July 2007 March 2008 November 2007	Annual Rolling Update Annual Rolling Update Annual Rolling Update Annual Rolling Update Annual Rolling Update Annual Rolling Update Annual Rolling Update

A selection of organisations who provide data within this report

Data Supplier	Data Supplier Logo
Ordnance Survey	
Environment Agency	
Scottish Environment Protection Agency	
The Coal Authority	
British Geological Survey	
Centre for Ecology and Hydrology	
Countryside Council for Wales	
Scottish Natural Heritage	
Natural England	
Health Protection Agency	
Ove Arup	
Peter Brett Associates	

Geological	Version	Update Cycle
BGS Recorded Mineral Sites British Geological Survey - National Geoscience Information Service	April 2008	Bi-Annually
BGS 1:625 000 Solid Geology British Geological Survey - National Geoscience Information Service	August 1996	Not Applicable
Brine Compensation Area Cheshire Brine Subsidence Compensation Board	November 2002	As notified
Coal Mining Affected Areas The Coal Authority - Mining Report Service	January 2006	As notified
Mining Instability Ove Arup & Partners	October 2000	Not Applicable
Natural and Mining Cavities Peter Brett Associates	December 2005	Variable
Potential for Collapsible Ground Stability Hazards British Geological Survey - National Geoscience Information Service	January 2008	Annually
Potential for Compressible Ground Stability Hazards British Geological Survey - National Geoscience Information Service	January 2008	Annually
Potential for Ground Dissolution Stability Hazards British Geological Survey - National Geoscience Information Service	January 2008	Annually
Potential for Landslide Ground Stability Hazards British Geological Survey - National Geoscience Information Service	January 2008	Annually
Potential for Running Sand Ground Stability Hazards British Geological Survey - National Geoscience Information Service	January 2008	Annually
Potential for Shrinking or Swelling Clay Ground Stability Hazards British Geological Survey - National Geoscience Information Service	January 2008	Annually
Radon Potential - Radon Affected Areas British Geological Survey - National Geoscience Information Service	May 2007	Annually
Radon Potential - Radon Protection Measures British Geological Survey - National Geoscience Information Service	May 2007	Annually
Shallow Mining Hazards British Geological Survey - National Geoscience Information Service	August 2002	Not Applicable
Industrial Land Use	Version	Update Cycle
Contemporary Trade Directory Entries Thomson Directories	February 2008	Quarterly
Fuel Station Entries Catalist Ltd - (Fuel Station Data)	June 2008	Quarterly

Contact	Name and Address	Contact Details
1	Environment Agency - National Customer Contact Centre (NCCC) PO Box 544, Templeborough, Rotherham, S60 1BY	Telephone: 08708 506 506 Email: enquiries@environment-agency.gov.uk
2	London Borough of Lambeth - Environmental Health Department 2, Herne Hill Road, London, SE24 0AU	Telephone: 020 7926 6131 Fax: 020 7926 7155 Website: www.lambeth.gov.uk
3	London Borough of Southwark - Environmental Health Department Chaplin House, Thurlow Street, London, SE17 2DG	Telephone: 020 7525 2956 Fax: 020 7525 5812 Website: www.southwark.gov.uk
4	Health and Safety Executive HSE Infoline, Caerphilly Business Park, Caerphilly, CF83 3GG	Telephone: 08701 545500 Fax: 02920 859260 Email: hseinformationservices@natbrit.com Website: www.hse.gov.uk
5	London Borough of Lambeth - Planning Department Acre House, 10 Acre Lane, Brixton, London, SW2 5SG	Telephone: 020 7926 1000 Fax: 0171 926 7155 Website: www.lambeth.gov.uk
6	British Geological Survey - Enquiry Service British Geological Survey, Kingsley Dunham Centre, Keyworth, Nottingham, Nottinghamshire, NG12 5GG	Telephone: 0115 936 3143 Fax: 0115 936 3276 Email: enquiries@bgs.ac.uk Website: www.bgs.ac.uk
7	Peter Brett Associates Caversham Bridge House, Waterman Place, Reading, Berkshire, RG1 8DN	Telephone: 0118 950 0761 Fax: 0118 959 7498 Email: reading@pba.co.uk Website: www.pba.co.uk
-	Health Protection Agency - Radon Survey, Centre for Radiation, Chemical and Environmental Hazards Chilton, Didcot, Oxfordshire, OX11 0RQ	Telephone: 01235 822622 Fax: 01235 838391 Email: radon@hpa.org.uk Website: www.hpa.org.uk
-	Landmark Information Group Limited The Smith Centre, Herley On Thames, Oxfordshire, RG9 6AB	Telephone: 0870 850 6670 Fax: 0870 850 6571 Email: customerservices@landmarkinfo.co.uk Website: www.landmarkinfo.co.uk

Please note that the Environment Agency / SEPA have a charging policy in place for enquiries.

Historical Mapping Legends

Ordnance Survey County Series and Ordnance Survey Plan 1:10,560

Ordnance Survey Plan 1:10,000

1:10,000 Raster Mapping

Mapping Type	Scale	Date	Pg
Middlesex	1:10,560	1880	2
Kent	1:10,560	1882	3
Surrey	1:10,560	1882	4
Middlesex	1:10,560	1896	5
London	1:10,560	1896	6
Surrey	1:10,560	1898	7
London	1:10,560	1920	8
London	1:10,560	1939	9
Ordnance Survey Plan	1:10,560	1954	10
Ordnance Survey Plan	1:10,560	1962	11
Ordnance Survey Plan	1:10,560	1968	12
Ordnance Survey Plan	1:10,000	1975	13
Ordnance Survey Plan	1:10,000	1981	14
Ordnance Survey Plan	1:10,000	1995	15
10K Raster Mapping	1:10,000	1999	16
10K Raster Mapping	1:10,000	2008	17

Historical Map - Slice B

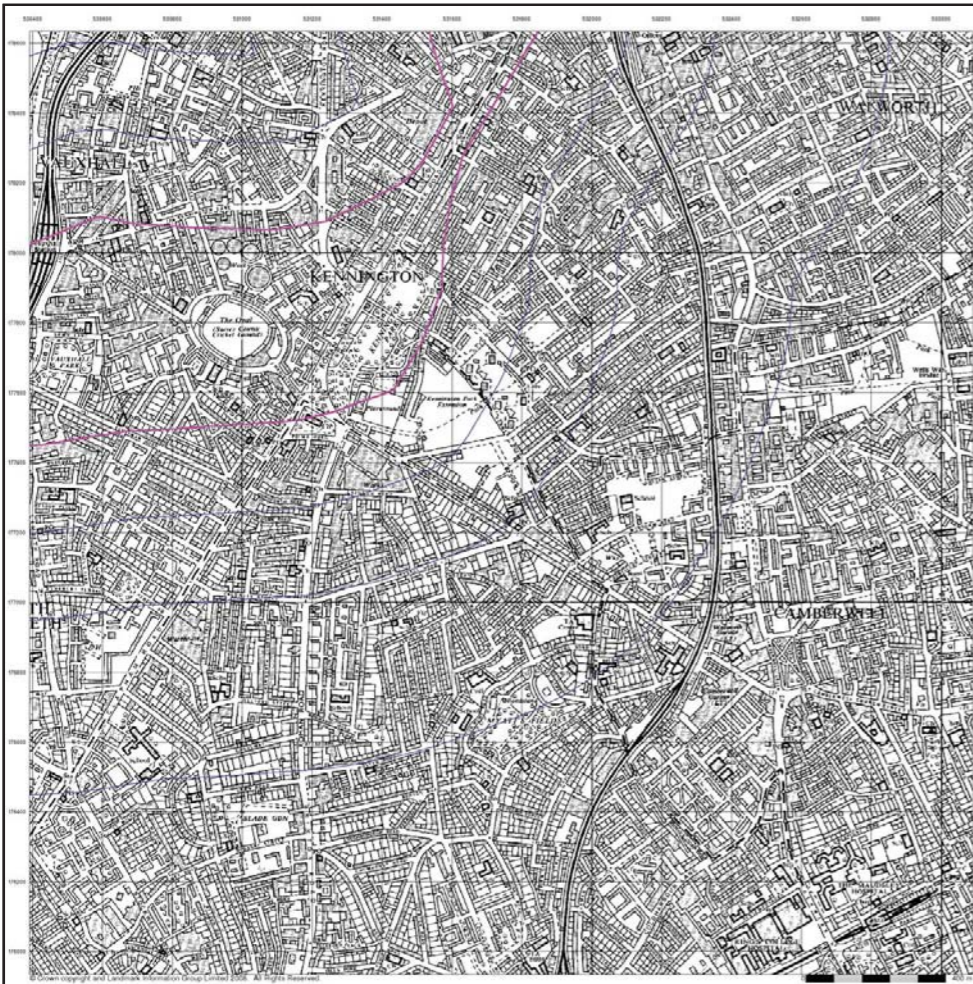
Order Details

Order Number: 25782149_1_1
 Customer Ref: 4440701.01000
 National Grid Reference: 531440, 177670
 Slice: B
 Site Area (Ha): 106.9
 Search Buffer (m): 1000

Site Details

31, Vauxhall Grove, London, SW8 1SY

Tel: 0844 844 9922
 Fax: 0844 844 9951
 Web: www.envirocheck.co.uk



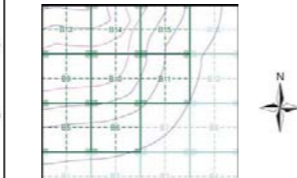
Ordnance Survey Plan
Published 1:68
Source map scale - 1:10,560

The historical maps shown were reproduced from maps predominantly held at the scale adopted for England, Wales and Scotland in the 1840's. In 1854 the 1:2,500 scale was adopted for mapping urban areas; these maps were used to update the 1:10,560 maps. The published date given therefore is often some years later than the surveyed date. Before 1910, all OS maps were based on the Cassini Projection, with independent surveys of a single county or group of counties, giving rise to significant inaccuracies in outlying areas. In the late 1940's, a Provisional edition was produced, which updated the 1:10,560 mapping from a number of sources. The maps appear unfinished - with all military camps and other strategic sites removed. These maps were initially overprinted with the national Grid. In 1910, the first 1:10,000 maps were produced using the Transverse Mercator Projection. The revision process continued until recently, with new editions appearing every 10 years or so for urban areas.

Map Name(s) and Date(s)



Historical Map - Slice

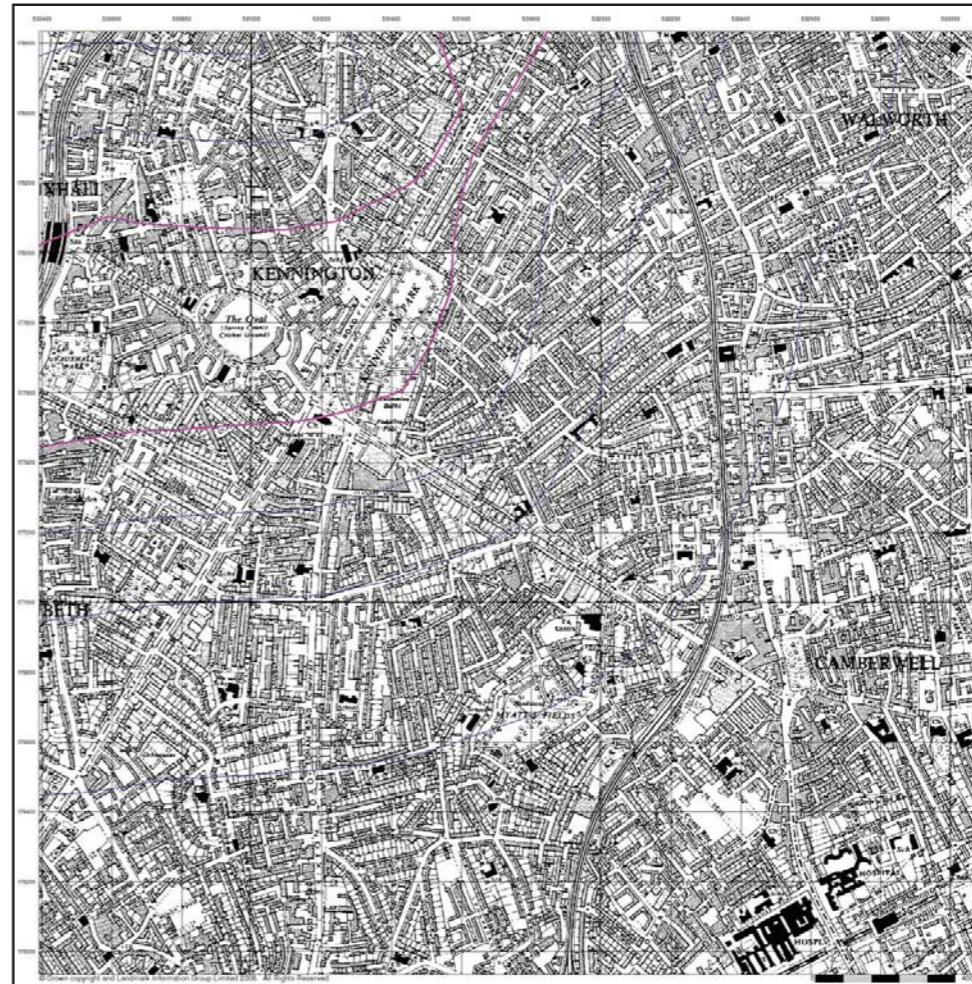


Order Details

Order Number: 25-82149-1:1
Customer ref: 4440-D-1:01000
National Grid reference: 5-1440, 1-1:6-D
Slice:
Site Area (Ha): 106.9
Search buffer (m): 1000

Site Details

1, Lambhall Grove, London, SW8 1S



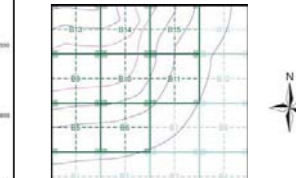
Ordnance Survey Plan
Published 1:54
Source map scale - 1:10,560

The historical maps shown were reproduced from maps predominantly held at the scale adopted for England, Wales and Scotland in the 1840's. In 1854 the 1:2,500 scale was adopted for mapping urban areas; these maps were used to update the 1:10,560 maps. The published date given therefore is often some years later than the surveyed date. Before 1910, all OS maps were based on the Cassini Projection, with independent surveys of a single county or group of counties, giving rise to significant inaccuracies in outlying areas. In the late 1940's, a Provisional edition was produced, which updated the 1:10,560 mapping from a number of sources. The maps appear unfinished - with all military camps and other strategic sites removed. These maps were initially overprinted with the national Grid. In 1910, the first 1:10,000 maps were produced using the Transverse Mercator Projection. The revision process continued until recently, with new editions appearing every 10 years or so for urban areas.

Map Name(s) and Date(s)



Historical Map - Slice

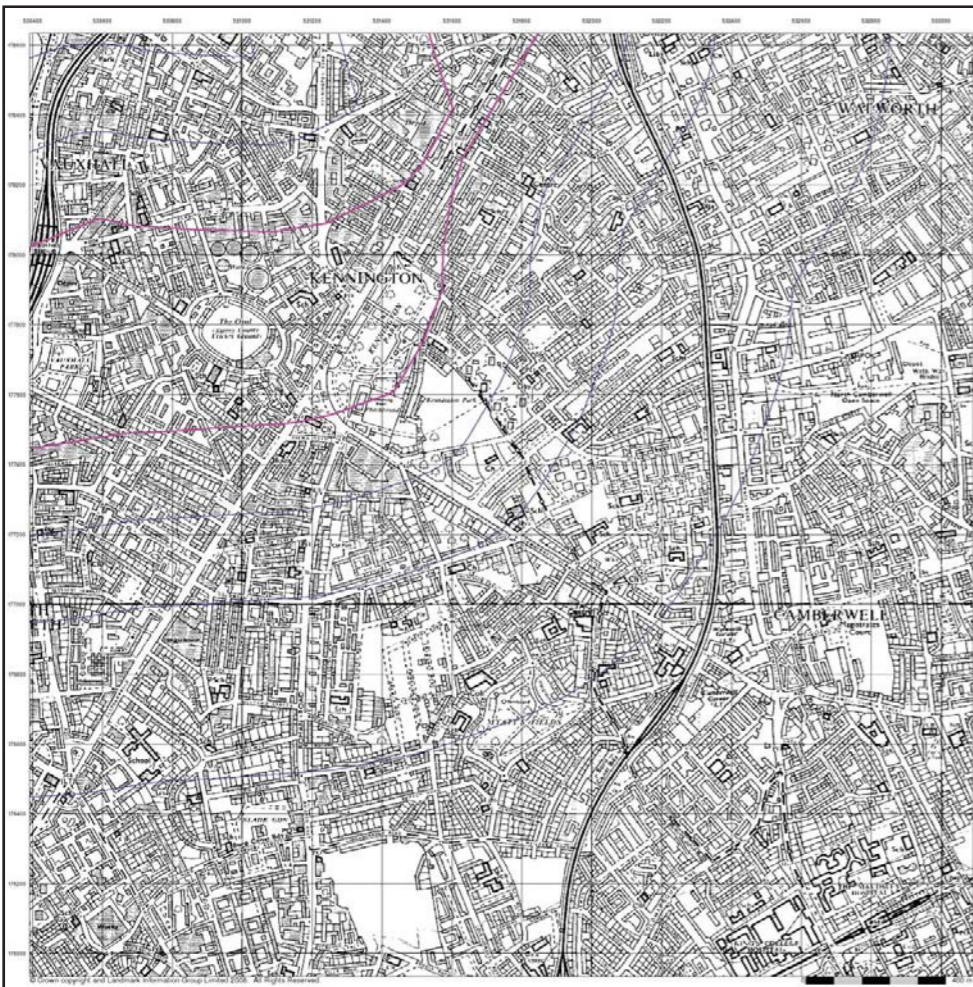


Order Details

Order Number: 25-82149-1:1
Customer ref: 4440-D-1:01000
National Grid reference: 5-1440, 1-1:6-D
Slice:
Site Area (Ha): 106.9
Search buffer (m): 1000

Site Details

1, Lambhall Grove, London, SW8 1S




Ordnance Survey Plan
Published 1:75
Source map scale - 1:10,000

The historical maps shown were reproduced from maps predominantly held at the scale adopted for England, Wales and Scotland in the 1840's. In 1854 the 1:2,500 scale was adopted for mapping urban areas; these maps were used to update the 1:10,560 maps. The published date given therefore is often some years later than the surveyed date. Before 1910, all OS maps were based on the Cassini Projection, with independent surveys of a single county or group of counties, giving rise to significant inaccuracies in outlying areas. In the late 1940's, a Provisional edition was produced, which updated the 1:10,560 mapping from a number of sources. The maps appear unfinished - with all military camps and other strategic sites removed. These maps were initially overprinted with the national Grid. In 1910, the first 1:10,000 maps were produced using the Transverse Mercator Projection. The revision process continued until recently, with new editions appearing every 10 years or so for urban areas.

Map Name(s) and Date(s)



Historical Map - Slice

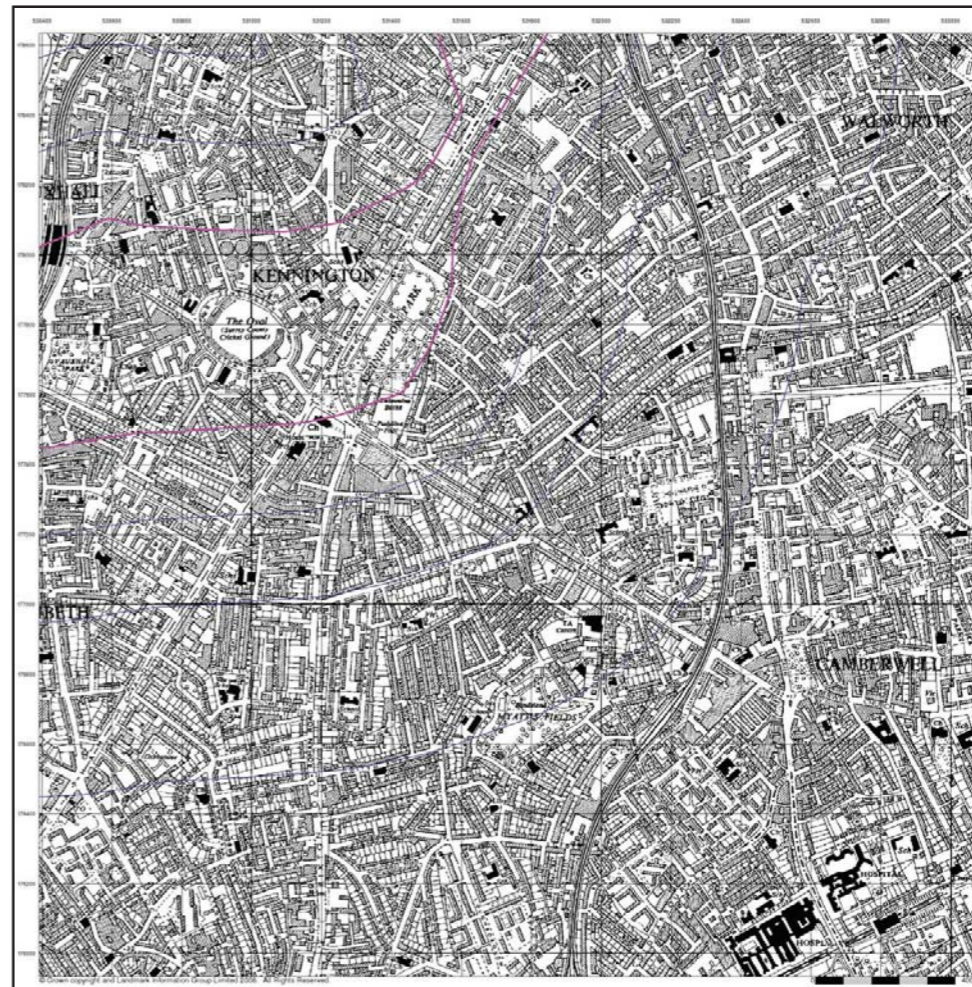


Order Details

Order Number: 25-82149-1:1
Customer ref: 4440-D-1:01000
National Grid reference: 5-1440, 1-1:6-D
Slice:
Site Area (Ha): 106.9
Search buffer (m): 1000

Site Details

1, Lambhall Grove, London, SW8 1S



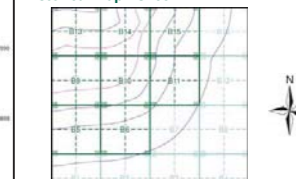
Ordnance Survey Plan
Published 1:63
Source map scale - 1:10,560

The historical maps shown were reproduced from maps predominantly held at the scale adopted for England, Wales and Scotland in the 1840's. In 1854 the 1:2,500 scale was adopted for mapping urban areas; these maps were used to update the 1:10,560 maps. The published date given therefore is often some years later than the surveyed date. Before 1910, all OS maps were based on the Cassini Projection, with independent surveys of a single county or group of counties, giving rise to significant inaccuracies in outlying areas. In the late 1940's, a Provisional edition was produced, which updated the 1:10,560 mapping from a number of sources. The maps appear unfinished - with all military camps and other strategic sites removed. These maps were initially overprinted with the national Grid. In 1910, the first 1:10,000 maps were produced using the Transverse Mercator Projection. The revision process continued until recently, with new editions appearing every 10 years or so for urban areas.

Map Name(s) and Date(s)



Historical Map - Slice



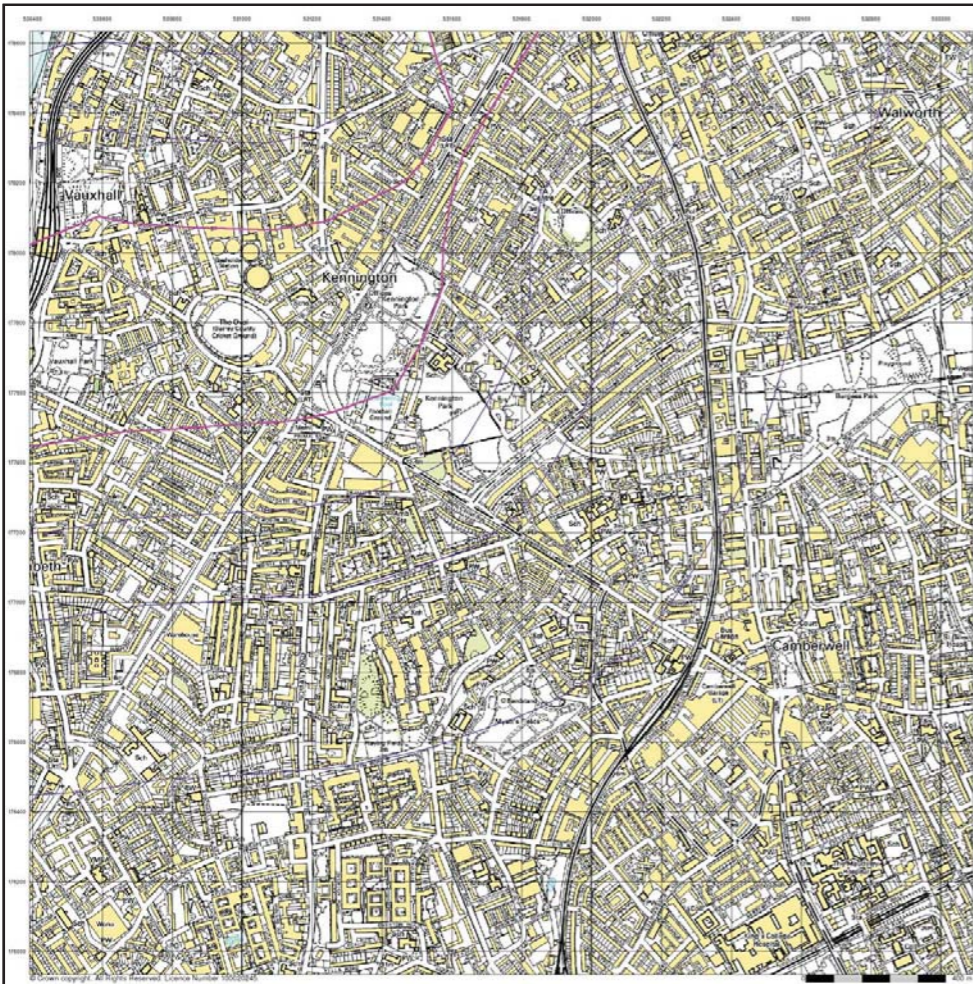
Order Details

Order Number: 25-82149-1:1
Customer ref: 4440-D-1:01000
National Grid reference: 5-1440, 1-1:6-D
Slice:
Site Area (Ha): 106.9
Search buffer (m): 1000

Site Details

1, Lambhall Grove, London, SW8 1S





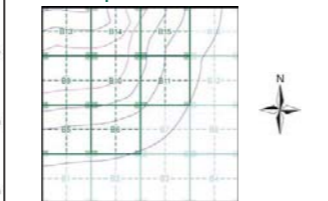
1000000 Aster Mapping
Published 1959
Source map scale - 1:10,000

The historical maps shown were produced from the Ordnance Survey's 1:10,000 colour aster mapping. These maps are derived from Landplan which replaced the old 1:10,000 maps originally published in 1910. The data is highly detailed showing buildings, fences and field boundaries as well as all roads, tracks and paths. Road names are also included together with the relevant road number and classification. Boundary information depicted includes county, unitary authority, district, civil parish and constituency.

Map Name(s) and Date(s)



Historical Map - Slice



Order Details

Order Number: 25-82149-1:1
 Customer ref: 4440-D-1.01000
 National Grid reference: 5-1440, 1-16-D
 Slice: 1
 Site Area Ha: 106.9
 Search buffer m: 1000

Site Details

1, Vauxhall Grove, London, SW8 1S



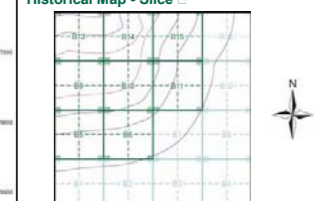
Ordnance Survey Plan
Published 1981
Source map scale - 1:10,000

The historical maps shown were reproduced from maps predominantly held at the scale adopted for England, Wales and Scotland in the 1840s. In 1854 the 1:2,500 scale was adopted for mapping urban areas; these maps were used to update the 1:10,000 maps. The published date given therefore is often some years later than the surveyed date. Before 1910, all OS maps were based on the Cassini Projection, with independent surveys of a single county or group of counties, giving rise to significant inaccuracies in outlying areas. In the late 1940s, a 'Provisional' edition was produced, which updated the 1:10,000 mapping from a number of sources. The maps appear unfinished - with all military camps and other strategic sites removed. These maps were initially overprinted with the national Grid. In 1910, the first 1:10,000 maps were produced using the Transverse Mercator Projection. The revision process continued until recently, with new editions appearing every 10 years or so for urban areas.

Map Name(s) and Date(s)



Historical Map - Slice

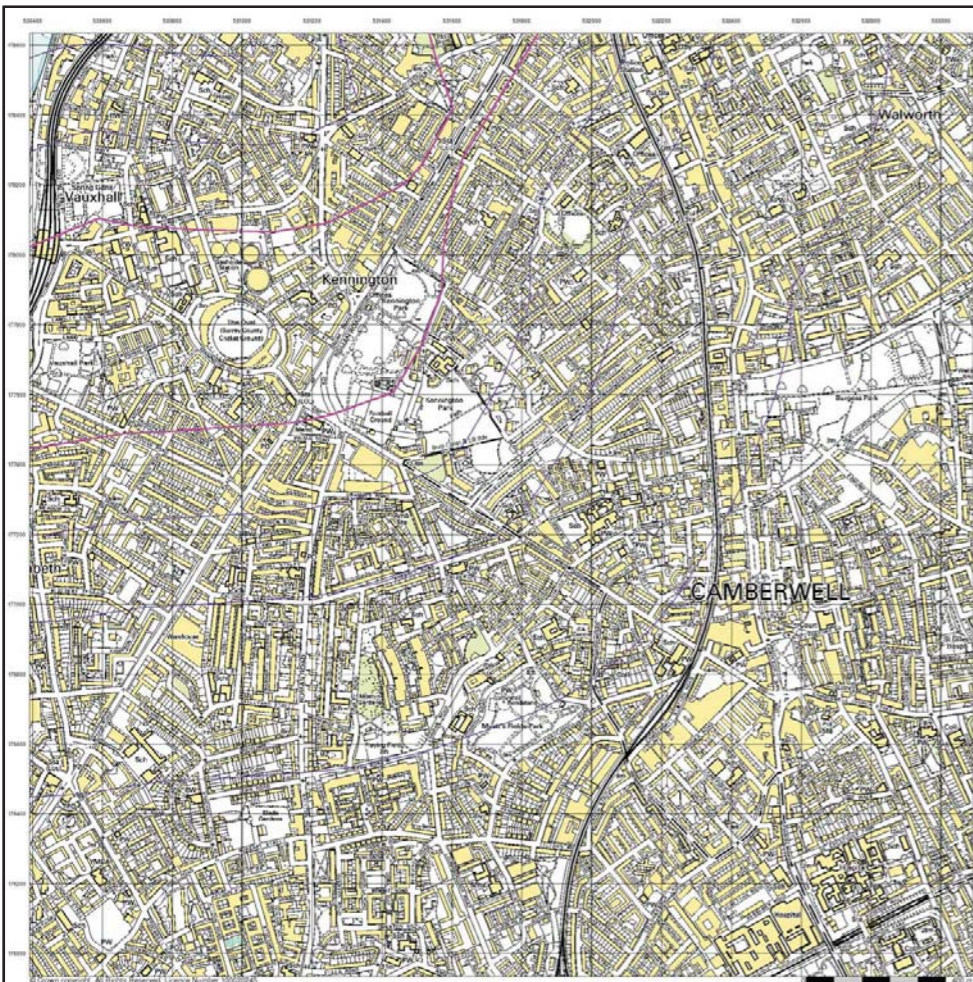


Order Details

Order Number: 25-82149-1:1
 Customer ref: 4440-D-1.01000
 National Grid reference: 5-1440, 1-16-D
 Slice: 1
 Site Area Ha: 106.9
 Search buffer m: 1000

Site Details

1, Vauxhall Grove, London, SW8 1S



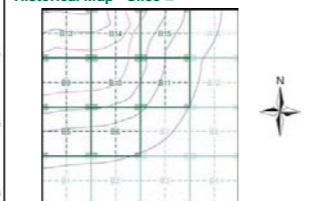
1000000 Aster Mapping
Published 2008
Source map scale - 1:10,000

The historical maps shown were produced from the Ordnance Survey's 1:10,000 colour aster mapping. These maps are derived from Landplan which replaced the old 1:10,000 maps originally published in 1910. The data is highly detailed showing buildings, fences and field boundaries as well as all roads, tracks and paths. Road names are also included together with the relevant road number and classification. Boundary information depicted includes county, unitary authority, district, civil parish and constituency.

Map Name(s) and Date(s)



Historical Map - Slice

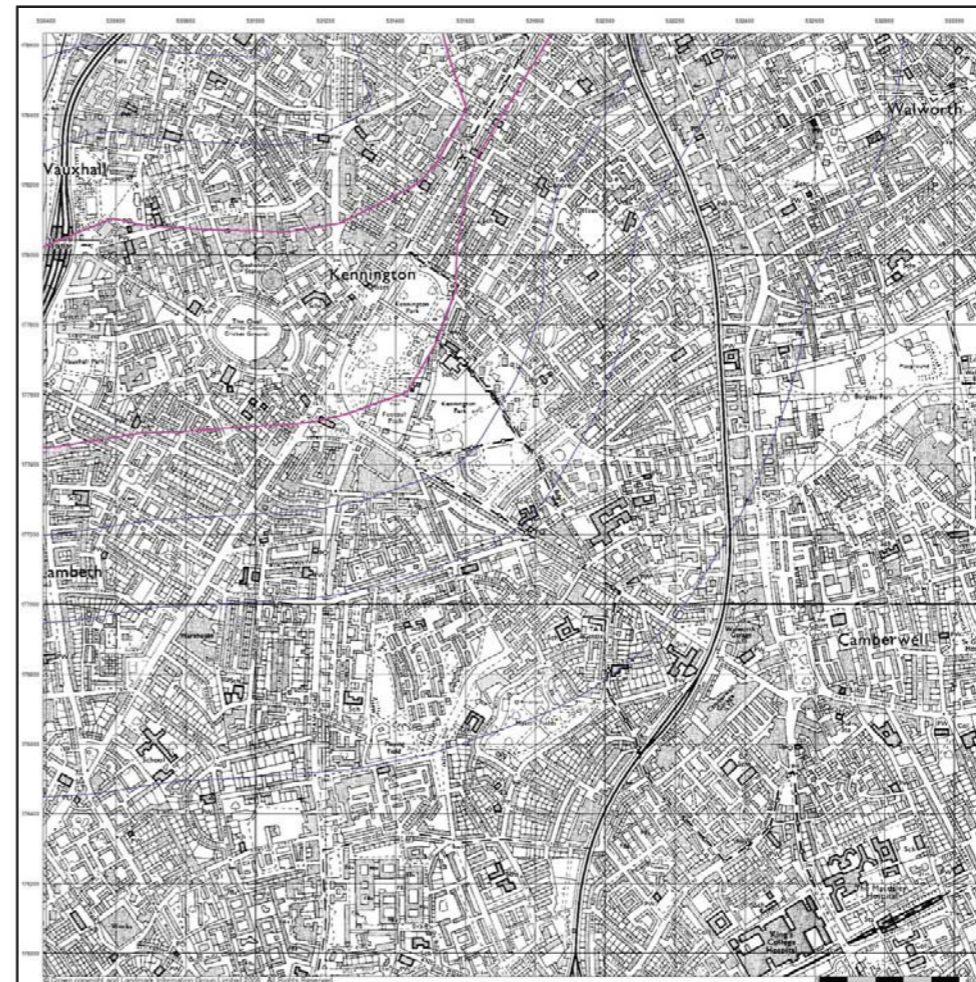


Order Details

Order Number: 25-82149-1:1
 Customer ref: 4440-D-1.01000
 National Grid reference: 5-1440, 1-16-D
 Slice: 1
 Site Area Ha: 106.9
 Search buffer m: 1000

Site Details

1, Vauxhall Grove, London, SW8 1S



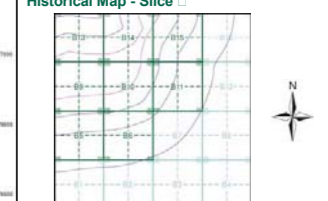
Ordnance Survey Plan
Published 2008
Source map scale - 1:10,000

The historical maps shown were reproduced from maps predominantly held at the scale adopted for England, Wales and Scotland in the 1840s. In 1854 the 1:2,500 scale was adopted for mapping urban areas; these maps were used to update the 1:10,000 maps. The published date given therefore is often some years later than the surveyed date. Before 1910, all OS maps were based on the Cassini Projection, with independent surveys of a single county or group of counties, giving rise to significant inaccuracies in outlying areas. In the late 1940s, a 'Provisional' edition was produced, which updated the 1:10,000 mapping from a number of sources. The maps appear unfinished - with all military camps and other strategic sites removed. These maps were initially overprinted with the national Grid. In 1910, the first 1:10,000 maps were produced using the Transverse Mercator Projection. The revision process continued until recently, with new editions appearing every 10 years or so for urban areas.

Map Name(s) and Date(s)



Historical Map - Slice



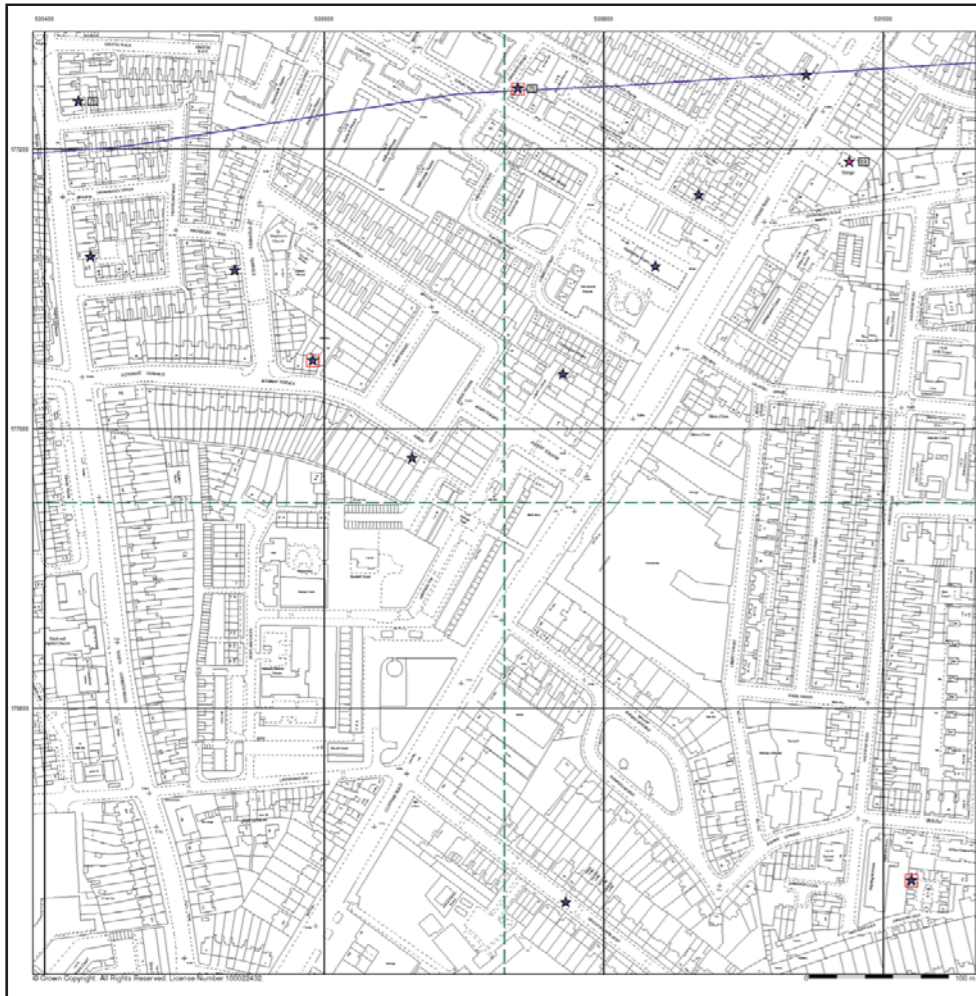
Order Details

Order Number: 25-82149-1:1
 Customer ref: 4440-D-1.01000
 National Grid reference: 5-1440, 1-16-D
 Slice: 1
 Site Area Ha: 106.9
 Search buffer m: 1000

Site Details

1, Vauxhall Grove, London, SW8 1S





Envirocheck
A Landmark service

General
 ○ Specified Site ○ Specified Buffer(s) X Bearing Reference Point Map ID
 □ General or Type of Location □ Point — Overhead Transmission Line

Agency and Hydrological
 ● Contaminated Land Register Entry or Notice
 ● Discharge Consent ● EA Historic Landfill (Buried Past)
 ● Enforcement or Pollution Notice ● EA Historic Landfill (Active)
 ● Integrated Pollution Control ● Integrated Pollution Control Registered Waste Site
 ● Local Authority Integrated Pollution Prevention and Control ● Local Authority Waste Management Facility (Waste Transfer)
 ● Local Authority Pollution Prevention and Control ● Local Authority Registered Landfill Site (General)
 ● Pollution Incident to Controlled Waters ● Registered Landfill Site
 ● Prosecution Reading to Controlled Waters ● Registered Landfill Site (General)
 ● Prosecution Reading to Controlled Waters ● Registered Landfill Site (Pre-Reference: 1989)
 ● Regulated Radioactive Substance ● Regulated Waste Transfer Site (General)
 ● River Network or Water Feature ● Regulated Waste Transfer Site (General)
 ● River Quality Sampling Point ● Regulated Waste Treatment or Disposal Site (General)
 ● Substantiated Pollution Incident Register ● Regulated Waste Treatment or Disposal Site (General)
 ● Water Abstraction ● Regulated Waste Treatment or Disposal Site (General)
 ● Water Industry Act Material ● Regulated Waste Treatment or Disposal Site (General)

Waste
 ● RC Registered Landfill Site (General)
 ● EA Historic Landfill (Buried Past)
 ● EA Historic Landfill (Active)
 ● Integrated Pollution Control Registered Waste Site
 ● Local Authority Waste Management Facility (Waste Transfer)
 ● Local Authority Registered Landfill Site (General)
 ● Local Authority Registered Landfill Site (General)
 ● Registered Landfill Site (General)
 ● Registered Landfill Site (Pre-Reference: 1989)
 ● Regulated Waste Transfer Site (General)
 ● Regulated Waste Transfer Site (General)
 ● Regulated Waste Treatment or Disposal Site (General)
 ● Regulated Waste Treatment or Disposal Site (General)

Hazardous Substances
 ● Contaminated Site
 ● Fugitive Site
 ● HWC Site
 ● Pending Hazardous Substance Consent
 ● Pending Hazardous Substance Enforcement

Geological
 ● RC Registered Mineral Site

Industrial Land Use
 ● Contemporary Trade Directory Entry
 ● Fuel Station Entry
 ● Pending Hazardous Substance Consent
 ● Pending Hazardous Substance Enforcement

Site Sensitivity Map - Segment 6

Order Details
 Order Number: 25-82149-1:1
 Customer ref: 4440-D-1:01000
 National Grid reference: S-1440, 1-1:6-D
 Slice:
 Site Area (Ha): 106.9
 Plot number: 250

Site Details
 1, Lauxhall Grove, London, SW8 1S

LANDMARK
Information Group
 Tel: 0844 844 9922
 Fax: 0844 844 9951
 Web: www.envirocheck.co.uk

A Landmark Information Group Service ©29.0 04-Jul-2008 Page 1 of 8

Russian Military Mapping Legends

1:5,000 and 1:10,000 mapping 1:5,000 mapping

Legend 1:5,000 and 1:10,000 mapping

- Government and Administrative Buildings
- Military and Industrial Buildings
- Military and Communication Areas
- Fireproof Building
- Non-fireproof Building
- Factory, mill, and flour mill, with chimneys
- Power Station, drawn to scale
- Radio Station, drawn to scale
- Abandoned Open-pit Mine or Quarry
- Tailings Pile
- Bench Mark
- Single-track Railroad
- Deciduous Forest
- Larves
- Clusia Orchard
- Wet Ground
- Scattered Vegetation

Legend 1:5,000 mapping

- Government and Administrative Buildings
- Military and Industrial Buildings
- Military and Communication Areas
- Partly Demolished Buildings
- Demolished Buildings
- Individual Fireproof Building
- Individual Dwelling, Fireproof
- Factory or Mill Chimney
- Factory or Mill without Chimney
- Operating Shaft or Mine
- Non-Operating Shaft or Mine
- Gas Pump or Service Station
- Power Station
- Transformer Station
- Oil or Natural Gas Derrick
- Small Hydroelectric Power Station
- Cemetery
- Burial Mound (height in metres)
- Bench Mark (monumented)
- Radio Station
- Radio Tower
- Telegraph Office
- Telephone Station
- Telegraph/Telephone Lines
- Main Highway
- Highway under Construction
- Improved Dirt Road (former truck road)
- Ways of Road
- Swampy Area
- Double-track Railroad with First Class Station
- Railroad Under Construction
- Water Obstacle
- River or Ditch with Embankment
- Shore Embankment
- Well
- Water Reservoir or Rain Water Pit
- Spring
- Isobath with value
- Contour Line and Half Contour Line
- Spot Elevation Value

Legend to Numbers on Mapping

T: 37 London
 89

Order Details
 Order Number: 25-82149-1:1
 Customer ref: 4440-D-1:01000
 National Grid reference: S-1440, 1-1:6-D
 Slice:
 Site Area (Ha): 106.9
 Search buffer m: 1000

Site Details
 1, Lauxhall Grove, London, SW8 1S

LANDMARK
Information Group
 Tel: 0844 844 9922
 Fax: 0844 844 9951
 Web: www.envirocheck.co.uk

A Landmark Information Group Service ©29.0 04-Jul-2008 Page 1 of 2

Envirocheck
Russian Maps
A Landmark service

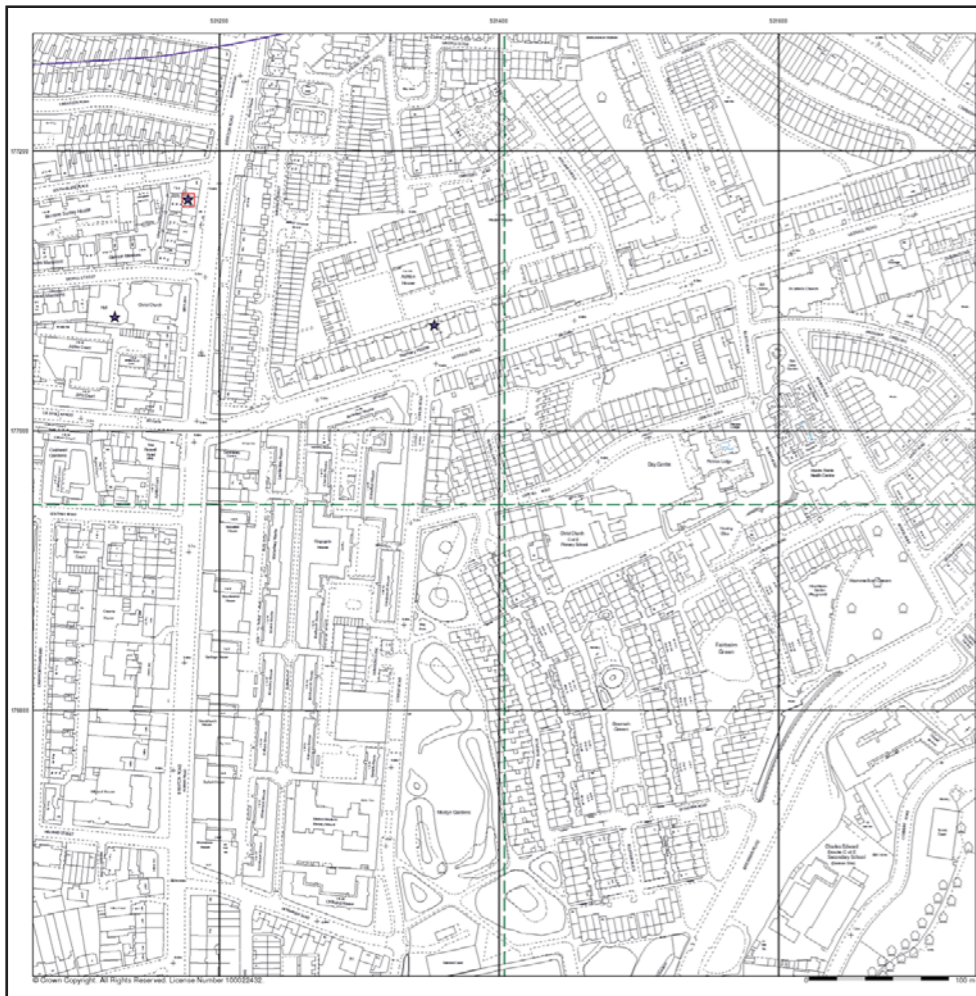
Russian Military Mapping included:

Order Details
 Order Number: 25-82149-1:1
 Customer ref: 4440-D-1:01000
 National Grid reference: S-1440, 1-1:6-D
 Slice:
 Site Area (Ha): 106.9
 Search buffer m: 1000

Site Details
 1, Lauxhall Grove, London, SW8 1S

LANDMARK
Information Group
 Tel: 0844 844 9922
 Fax: 0844 844 9951
 Web: www.envirocheck.co.uk

A Landmark Information Group Service ©29.0 04-Jul-2008 Page 1 of 2



Envirocheck
A Landmark service

General
 ○ Specified Site ○ Specified Buffer(s) X Bearing Reference Point Map ID
 □ General or Type of Location □ Point — Overhead Transmission Line

Agency and Hydrological
 ● Contaminated Land Register Entry or Notice
 ● Discharge Consent ● EA Historic Landfill (Buried Past)
 ● Enforcement or Pollution Notice ● EA Historic Landfill (Active)
 ● Integrated Pollution Control ● Integrated Pollution Control Registered Waste Site
 ● Local Authority Integrated Pollution Prevention and Control ● Local Authority Waste Management Facility (Waste Transfer)
 ● Local Authority Pollution Prevention and Control ● Local Authority Registered Landfill Site (General)
 ● Pollution Incident to Controlled Waters ● Registered Landfill Site
 ● Prosecution Reading to Controlled Waters ● Registered Landfill Site (General)
 ● Prosecution Reading to Controlled Waters ● Registered Landfill Site (Pre-Reference: 1989)
 ● Regulated Radioactive Substance ● Regulated Waste Transfer Site (General)
 ● River Network or Water Feature ● Regulated Waste Transfer Site (General)
 ● River Quality Sampling Point ● Regulated Waste Treatment or Disposal Site (General)
 ● Substantiated Pollution Incident Register ● Regulated Waste Treatment or Disposal Site (General)
 ● Water Abstraction ● Regulated Waste Treatment or Disposal Site (General)
 ● Water Industry Act Material ● Regulated Waste Treatment or Disposal Site (General)

Waste
 ● RC Registered Landfill Site (General)
 ● EA Historic Landfill (Buried Past)
 ● EA Historic Landfill (Active)
 ● Integrated Pollution Control Registered Waste Site
 ● Local Authority Waste Management Facility (Waste Transfer)
 ● Local Authority Registered Landfill Site (General)
 ● Local Authority Registered Landfill Site (General)
 ● Registered Landfill Site (General)
 ● Registered Landfill Site (Pre-Reference: 1989)
 ● Regulated Waste Transfer Site (General)
 ● Regulated Waste Transfer Site (General)
 ● Regulated Waste Treatment or Disposal Site (General)
 ● Regulated Waste Treatment or Disposal Site (General)

Hazardous Substances
 ● Contaminated Site
 ● Fugitive Site
 ● HWC Site
 ● Pending Hazardous Substance Consent
 ● Pending Hazardous Substance Enforcement

Geological
 ● RC Registered Mineral Site

Industrial Land Use
 ● Contemporary Trade Directory Entry
 ● Fuel Station Entry
 ● Pending Hazardous Substance Consent
 ● Pending Hazardous Substance Enforcement

Site Sensitivity Map - Segment 6

Order Details
 Order Number: 25-82149-1:1
 Customer ref: 4440-D-1:01000
 National Grid reference: S-1440, 1-1:6-D
 Slice:
 Site Area (Ha): 106.9
 Plot number: 250

Site Details
 1, Lauxhall Grove, London, SW8 1S

LANDMARK
Information Group
 Tel: 0844 844 9922
 Fax: 0844 844 9951
 Web: www.envirocheck.co.uk

A Landmark Information Group Service ©29.0 04-Jul-2008 Page 2 of 8



Envirocheck
Russian Maps
A Landmark service

London
Published 1:85
Source map scale - 1: 5,000

These maps were produced by the Russian military during the Cold War between 1950 and 1991, and cover 10 towns and cities throughout the UK. The maps are produced at 1:25,000, 1:10,000 and 1:5,000 scale, and show detailed land use, with colour-coded areas for development, green areas, and non-developed areas. Buildings are coloured black and important building uses such as hospitals, post offices, factories etc. are numbered, with a numbered key describing their use. They were produced by the Russians for the benefit of navigation, as well as strategic military sites and transport hubs, for use if they were to have invaded the UK. The detailed information provided indicates that the areas were surveyed using land-based personnel, on the ground, in the cities that are mapped.

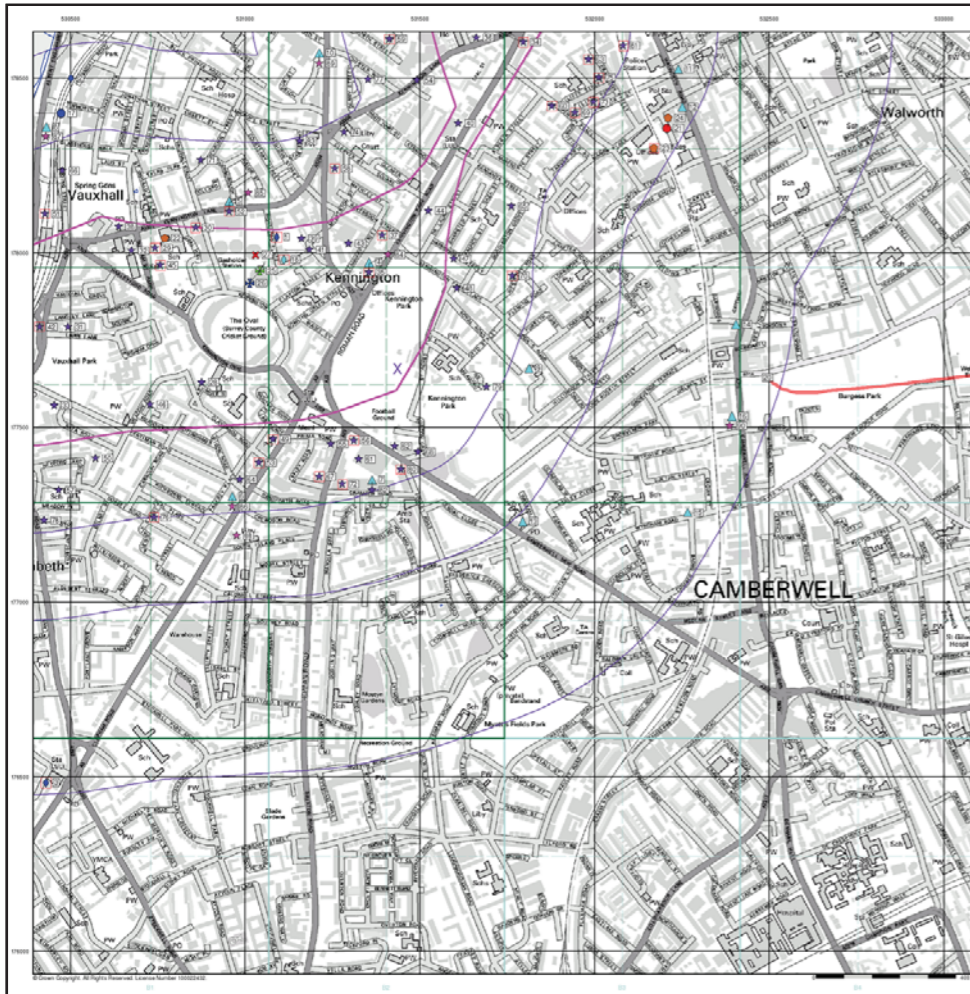
Map Name(s) and Date(s)

Order Details
 Order Number: 25-82149-1:1
 Customer ref: 4440-D-1:01000
 National Grid reference: S-1440, 1-1:6-D
 Slice:
 Site Area (Ha): 106.9
 Search buffer m: 1000

Site Details
 1, Lauxhall Grove, London, SW8 1S

LANDMARK
Information Group
 Tel: 0844 844 9922
 Fax: 0844 844 9951
 Web: www.envirocheck.co.uk

A Landmark Information Group Service ©29.0 04-Jul-2008 Page 2 of 2



Envirocheck
A Landmark service

General
 ○ Specified Site
 ○ Specified Buffer(s)
 X Bearing Reference Point
 Map ID

Agency and Hydrological
 ● Contaminated Land Register Entry or Notice
 ● Discharge Consent
 ● Enforcement or Prohibition Notice
 ● Integrated Pollution Control
 ● Integrated Pollution Prevention Control
 ● Local Authority Integrated Pollution Prevention and Control
 ● Local Authority Pollution Prevention and Control
 ● Pollution Incident to Controlled Waters
 ● Protection Pending to Authorised Processes
 ● Protection Pending to Controlled Waters
 ● Regulated Radioactive Substance
 ● River Network or Water Feature
 ● River Quality Sampling Point
 ● Substantiated Pollution Incident Register
 ● Water Abstraction
 ● Water Industry Act Return

Waste
 ● RGS Recorded Landfill Site (Quarries)
 ● RGS Recorded Landfill Site
 ● EA Historic Landfill (Buried Parc)
 ● EA Historic Landfill (Open)
 ● Integrated Pollution Control Registered Waste Site
 ● Licensed Waste Management Facility (Quarries)
 ● Local Authority Recorded Landfill Site (Quarries)
 ● Local Authority Recorded Landfill Site
 ● Registered Landfill Site
 ● Registered Landfill Site (Quarries)
 ● Registered Landfill Site (Pre-Substance 1989)
 ● Registered Landfill Site (Pre-Substance 2006)
 ● Registered Waste Transfer Site (Quarries)
 ● Registered Waste Transfer Site
 ● Registered Waste Treatment or Disposal Site (Quarries)
 ● Registered Waste Treatment or Disposal Site

Hazardous Substances
 ● COMAH Site
 ● COSHH Site
 ● Planning Hazardous Substance Consent
 ● Planning Hazardous Substance Enforcement

Geological
 ● Geological Investigation Site

Industrial Land Use
 ● Contemporary Trade Directory Entry
 ● Fuel Station Entry
 ● Planning Hazardous Substance Consent
 ● Planning Hazardous Substance Enforcement

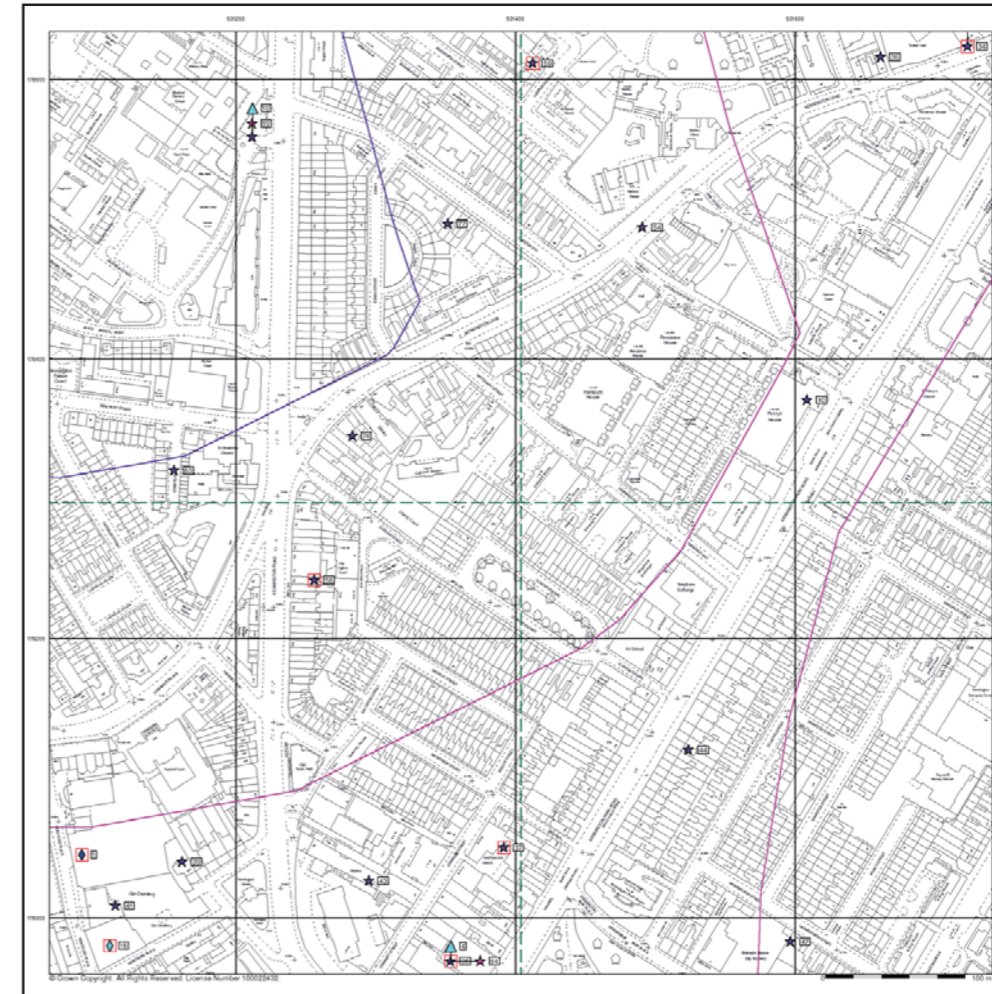
Site Sensitivity Map - Slice

Order Details
 Order Number: 25-82149-1:1
 Customer ref: 4440-D-1.01000
 National Grid reference: S-1440, 1-1:6-D
 Slice:
 Site Area Ha: 106.9
 Search buffer m: 1000

Site Details
 1, Vauxhall Grove, London, SW8 1S

LANDMARK
 Information Group
 Tel: 0844 844 9922
 Fax: 0844 844 9951
 Web: www.envirocheck.co.uk

A Landmark Information Group Service v29.0 04-Jul-2008 Page 1 of 8



Envirocheck
A Landmark service

General
 ○ Specified Site
 ○ Specified Buffer(s)
 X Bearing Reference Point
 Map ID

Agency and Hydrological
 ● Contaminated Land Register Entry or Notice
 ● Discharge Consent
 ● Enforcement or Prohibition Notice
 ● Integrated Pollution Control
 ● Integrated Pollution Prevention Control
 ● Local Authority Integrated Pollution Prevention and Control
 ● Local Authority Pollution Prevention and Control
 ● Pollution Incident to Controlled Waters
 ● Protection Pending to Authorised Processes
 ● Protection Pending to Controlled Waters
 ● Regulated Radioactive Substance
 ● River Network or Water Feature
 ● River Quality Sampling Point
 ● Substantiated Pollution Incident Register
 ● Water Abstraction
 ● Water Industry Act Return

Waste
 ● RGS Recorded Landfill Site (Quarries)
 ● RGS Recorded Landfill Site
 ● EA Historic Landfill (Buried Parc)
 ● EA Historic Landfill (Open)
 ● Integrated Pollution Control Registered Waste Site
 ● Licensed Waste Management Facility (Quarries)
 ● Local Authority Recorded Landfill Site (Quarries)
 ● Local Authority Recorded Landfill Site
 ● Registered Landfill Site
 ● Registered Landfill Site (Quarries)
 ● Registered Landfill Site (Pre-Substance 1989)
 ● Registered Landfill Site (Pre-Substance 2006)
 ● Registered Waste Transfer Site (Quarries)
 ● Registered Waste Transfer Site
 ● Registered Waste Treatment or Disposal Site (Quarries)
 ● Registered Waste Treatment or Disposal Site

Hazardous Substances
 ● COMAH Site
 ● COSHH Site
 ● Planning Hazardous Substance Consent
 ● Planning Hazardous Substance Enforcement

Geological
 ● Geological Investigation Site

Industrial Land Use
 ● Contemporary Trade Directory Entry
 ● Fuel Station Entry
 ● Planning Hazardous Substance Consent
 ● Planning Hazardous Substance Enforcement

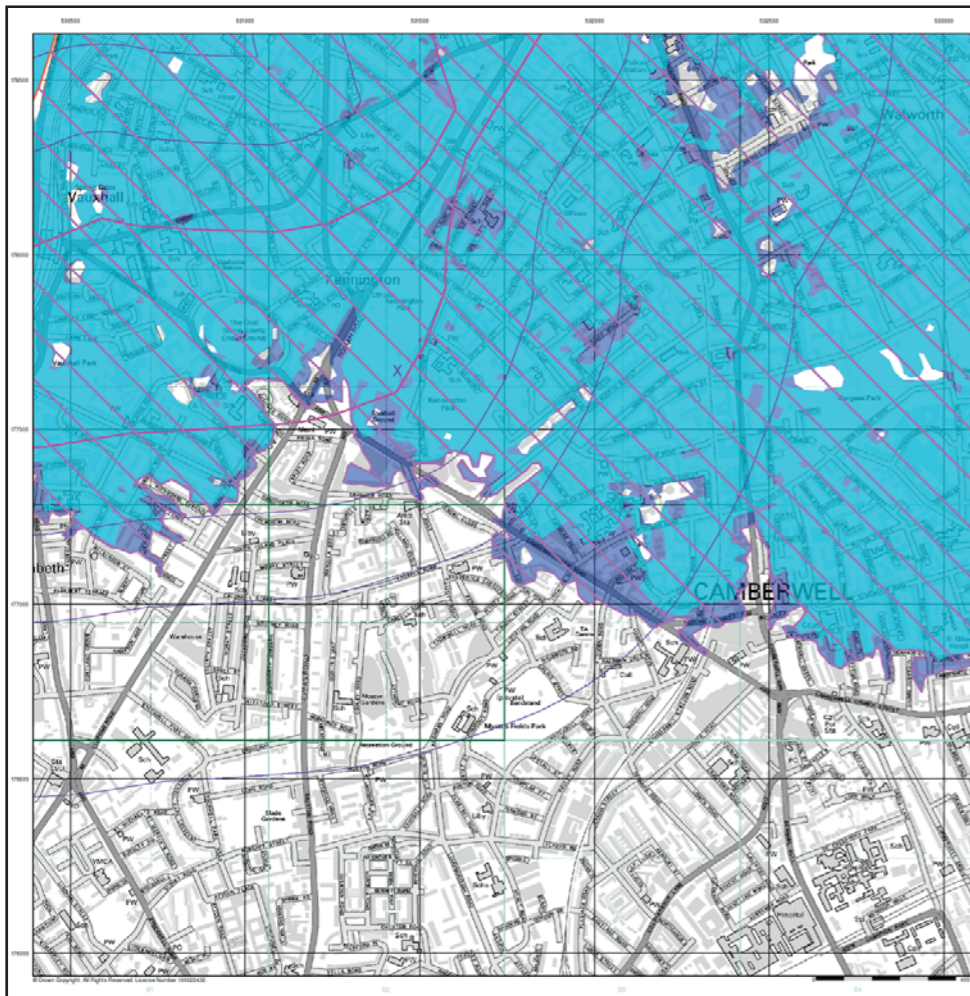
Site Sensitivity Map - Segment 14

Order Details
 Order Number: 25-82149-1:1
 Customer ref: 4440-D-1.01000
 National Grid reference: S-1440, 1-1:6-D
 Slice:
 Site Area Ha: 106.9
 Plot number: 250

Site Details
 1, Vauxhall Grove, London, SW8 1S

LANDMARK
 Information Group
 Tel: 0844 844 9922
 Fax: 0844 844 9951
 Web: www.envirocheck.co.uk

A Landmark Information Group Service v29.0 04-Jul-2008 Page 8 of 8



Envirocheck
A Landmark service

General
 ○ Specified Site
 ○ Specified Buffer(s)
 X Bearing Reference Point
 Map ID

Agency and Hydrological (Flood)
 ● Flood Risk from Rivers or Sea without Defences (Class 2)
 ● Flood Risk from Rivers or Sea without Defences (Class 3)
 ● Area Benefiting from Flood Defence
 ● Flood Water Storage Areas
 ● Flood Defence

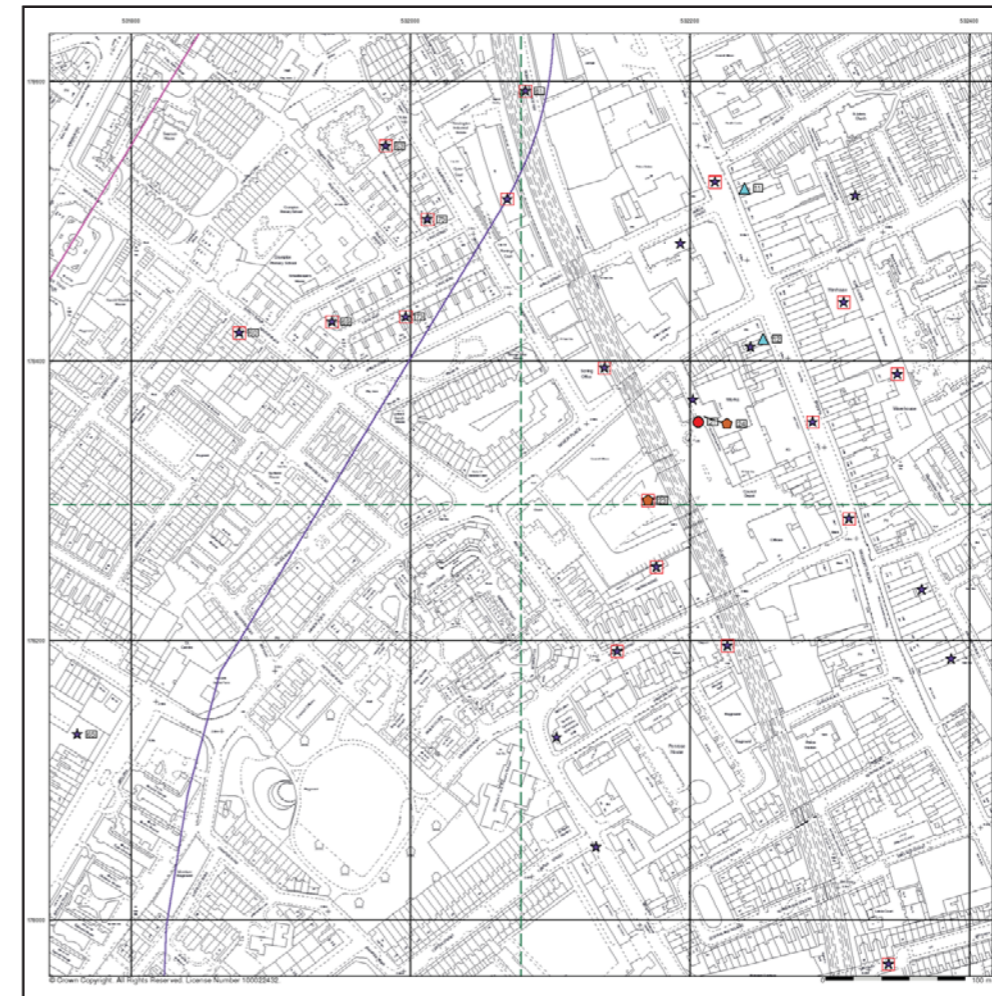
Flood Map - Slice

Order Details
 Order Number: 25-82149-1:1
 Customer ref: 4440-D-1.01000
 National Grid reference: S-1440, 1-1:6-D
 Slice:
 Site Area Ha: 106.9
 Search buffer m: 1000

Site Details
 1, Vauxhall Grove, London, SW8 1S

LANDMARK
 Information Group
 Tel: 0844 844 9922
 Fax: 0844 844 9951
 Web: www.envirocheck.co.uk

A Landmark Information Group Service v29.0 04-Jul-2008 Page 2 of 8



Envirocheck
A Landmark service

General
 ○ Specified Site
 ○ Specified Buffer(s)
 X Bearing Reference Point
 Map ID

Agency and Hydrological
 ● Contaminated Land Register Entry or Notice
 ● Discharge Consent
 ● Enforcement or Prohibition Notice
 ● Integrated Pollution Control
 ● Integrated Pollution Prevention Control
 ● Local Authority Integrated Pollution Prevention and Control
 ● Local Authority Pollution Prevention and Control
 ● Pollution Incident to Controlled Waters
 ● Protection Pending to Authorised Processes
 ● Protection Pending to Controlled Waters
 ● Regulated Radioactive Substance
 ● River Network or Water Feature
 ● River Quality Sampling Point
 ● Substantiated Pollution Incident Register
 ● Water Abstraction
 ● Water Industry Act Return

Waste
 ● RGS Recorded Landfill Site (Quarries)
 ● RGS Recorded Landfill Site
 ● EA Historic Landfill (Buried Parc)
 ● EA Historic Landfill (Open)
 ● Integrated Pollution Control Registered Waste Site
 ● Licensed Waste Management Facility (Quarries)
 ● Local Authority Recorded Landfill Site (Quarries)
 ● Local Authority Recorded Landfill Site
 ● Registered Landfill Site
 ● Registered Landfill Site (Quarries)
 ● Registered Landfill Site (Pre-Substance 1989)
 ● Registered Landfill Site (Pre-Substance 2006)
 ● Registered Waste Transfer Site (Quarries)
 ● Registered Waste Transfer Site
 ● Registered Waste Treatment or Disposal Site (Quarries)
 ● Registered Waste Treatment or Disposal Site

Hazardous Substances
 ● COMAH Site
 ● COSHH Site
 ● Planning Hazardous Substance Consent
 ● Planning Hazardous Substance Enforcement

Geological
 ● Geological Investigation Site

Industrial Land Use
 ● Contemporary Trade Directory Entry
 ● Fuel Station Entry
 ● Planning Hazardous Substance Consent
 ● Planning Hazardous Substance Enforcement

Site Sensitivity Map - Segment 15

Order Details
 Order Number: 25-82149-1:1
 Customer ref: 4440-D-1.01000
 National Grid reference: S-1440, 1-1:6-D
 Slice:
 Site Area Ha: 106.9
 Plot number: 250

Site Details
 1, Vauxhall Grove, London, SW8 1S

LANDMARK
 Information Group
 Tel: 0844 844 9922
 Fax: 0844 844 9951
 Web: www.envirocheck.co.uk

A Landmark Information Group Service v29.0 04-Jul-2008 Page 8 of 8